COMUNE DI CARPINETI
PROVINCIA DI REGGIO EMILIA

RUE

REGOLAMENTO URBANISTICO ED EDILIZIO IN FORMA ASSOCIATA DEI COMUNI DI CARPINETI E VIANO

(L.R. 24 marzo 2000, n.20 - art.28)



TAV. 2 – DISCIPLINA DEGLI INSEDIAMENTI STORICI

ADOZIONE: Del. C.C. n. 35 del 26.04.2004	APPROVAZIONE: Del. C.C. n. 42 del 24.07.2008

Comune di CARPINETI

Il Sindaco	Il Vice Sindaco	Il Segretario Comunale
Leonilde MONTEMERLI	Stefano BALDELLI	Matteo MARZILIANO

Responsabile del progetto:
Roberto FARINA (OIKOS Ricerche Srl)

Comune di Carpineti:
Tonino BRAGLIA

Gruppo di lavoro OIKOS Ricerche:
Alessandra Carini, Francesco Manunza, Corrado Marocci
Domenico Barani, Camillo Bonvicini, Erica Montanari, Laura Menozzi (Coll.): Aspetti geologici
Collaboratori:
Mauro Bisi, Chiara Gandolfi (Censimento insediamenti ed edifici storici)
Barbara Giovannini, Carolina Crovara Pescia, Monica Regazzi (analisi dei centri e degli insediamenti storici), Ombretta Mengucci (Aspetti ambientali)
Roberta Benassi, Antonio Conticello (SIT ed elaborazioni grafiche), Concetta Venezia (editing)

OIKOS RICERCHE SRL

LUGLIO 2008

CLASSIFICAZIONE DEGLI EDIFICI STORICI

La classificazione è indicata sia attraverso un colore (vedi legenda in questa pagina) sia attraverso la sigla della classe di appartenenza. Le classi sono così definite

CLASSE 1: Edifici e complessi edilizi monumentali, di rilevante importanza nel contesto urbano e territoriale, in quanto caratterizzati da aspetti architettonici o storico-artistici significativi.
Categorie di intervento ammesse:
Manutenzione Ordinaria, Manutenzione Straordinaria, Restauro Scientifico, Restauro e Risanamento Conservativo, attraverso intervento edilizio diretto.

CLASSE 2: Tessuti edificati ed unità edilizie che, pur non presentando particolari pregi architettonici e artistici, costituiscono il patrimonio edilizio dell'insediamento storico, sia in quanto partecipi della morfologia dell'ambito storico, sia per intrinseche caratteristiche tipologiche.

— **2.1** Edifici, tessuti urbani e complessi edilizi riconoscibili, di interesse storico significativo
Categorie di intervento ammesse:
Manutenzione Ordinaria, Manutenzione Straordinaria, Restauro Scientifico, Restauro e Risanamento Conservativo, Demolizione (per le superfetazioni), attraverso intervento edilizio diretto.

— **2.2** Edifici, tessuti urbani e complessi edilizi storici, di modesto valore architettonico e privi di elementi architettonici ed artistici di pregio, riconoscibili anche se in mediocre stato di conservazione
Categorie di intervento ammesse:
Manutenzione Ordinaria, Manutenzione Straordinaria, Restauro e Risanamento Conservativo, Ristrutturazione Edilizia con vincolo di conservazione, Demolizione (per le superfetazioni), attraverso intervento edilizio diretto.

— **2.3** Edifici, tessuti urbani e complessi edilizi storici, con evidenti trasformazioni, oppure in condizioni di degrado tale da richiedere consistenti interventi di ristrutturazione e ripristino
Categorie di intervento ammesse:
Manutenzione Ordinaria, Ristrutturazione edilizia, demolizione (per le superfetazioni), Ripristino tipologico, attraverso intervento edilizio diretto.

— **2.4** Unità edilizie o porzioni di unità edilizie incongrue con la struttura dell'insediamento storico
Categorie di intervento ammesse:
Manutenzione Ordinaria, Demolizione, attraverso intervento edilizio diretto; tutti gli interventi limitatamente a: costruzioni interrate; manufatti diversi (arredo urbano, pavimentazioni, ecc.); infrastrutture

— **2.5** Spazi pubblici e unità fondiarie storicamente non edificate
Categorie di intervento ammesse:
Manutenzione Ordinaria, Manutenzione Straordinaria, Recupero e risanamento delle aree libere, Demolizione (per le superfetazioni), attraverso intervento edilizio diretto.

CLASSE 3: Unità edilizie che rientrano nell'ambito insediativo storico, costituite da unità edilizie storiche di interesse testimoniale e da unità edilizie di costruzione recente.

— **3.1** Unità edilizie, di interesse testimoniale, almeno in parte conservate
Categorie di intervento ammesse:
Manutenzione Ordinaria, Manutenzione Straordinaria, Restauro e Risanamento Conservativo, Ristrutturazione Edilizia (con esclusione della demolizione se presenti elementi di interesse testimoniale), demolizione (per le superfetazioni), attraverso intervento edilizio diretto.

— **3.2** Unità edilizie di costruzione recente o estesamente trasformate, prive di interesse storico-ambientale
Categorie di intervento ammesse:
Manutenzione Ordinaria, Manutenzione Straordinaria, Risanamento Conservativo, Ristrutturazione Edilizia, Demolizione, Ricostruzione (con Nuova Edificazione), attraverso intervento edilizio diretto; Ristrutturazione urbanistica attraverso piano attuativo definito in sede di POC.

Infine, sono indicate in colore grigio le unità per le quali non è stato possibile eseguire la classificazione.



QUADRI DI UNIONE

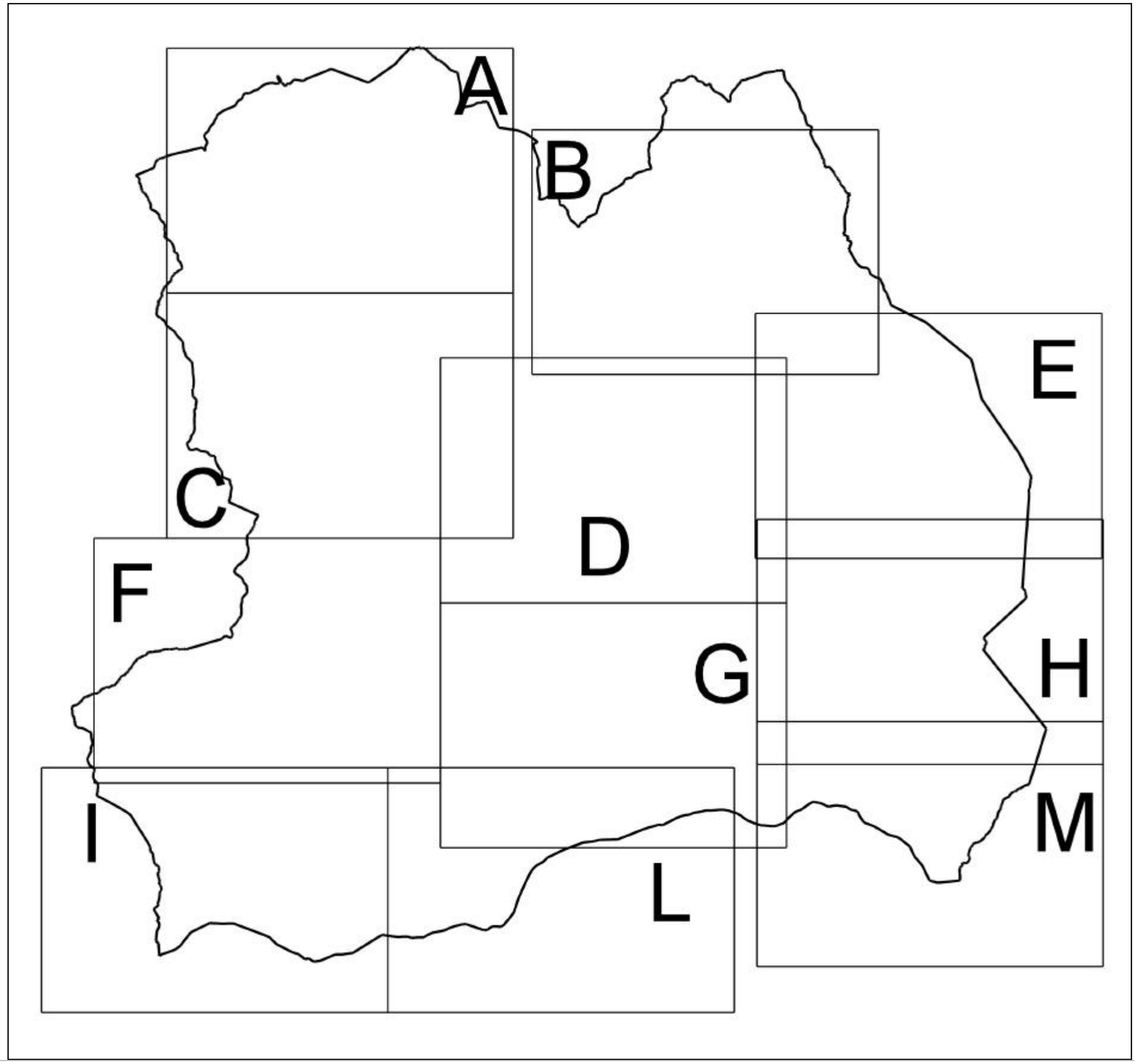

Il codice identificativo di ciascun edificio storico riportato nell'atlante è formato da due gruppi di cifre:

- Il primo gruppo (tre cifre, da 001 a 056) identifica il foglio del quadro d'unione;
- Il secondo gruppo identifica il numero civico dell'edificio o della porzione di edificio. In assenza di numero civico è stata adottata la numerazione Z1, Z2, Z3, ecc.

Nei casi in cui nello stesso foglio siano compresi più nuclei, con ripetizione quindi dei numeri civici, tra i due gruppi di cifre è stata inserita una lettera (A, B, ecc) identificativa del nucleo.

Il quadro di unione di questa pagina consente la localizzazione della zona in cui si trova l'edificio cercato.

I quadri successivi – da A a G – consentono l'individuazione del foglio – da 1 a 56 – nel quale è compreso l'edificio.

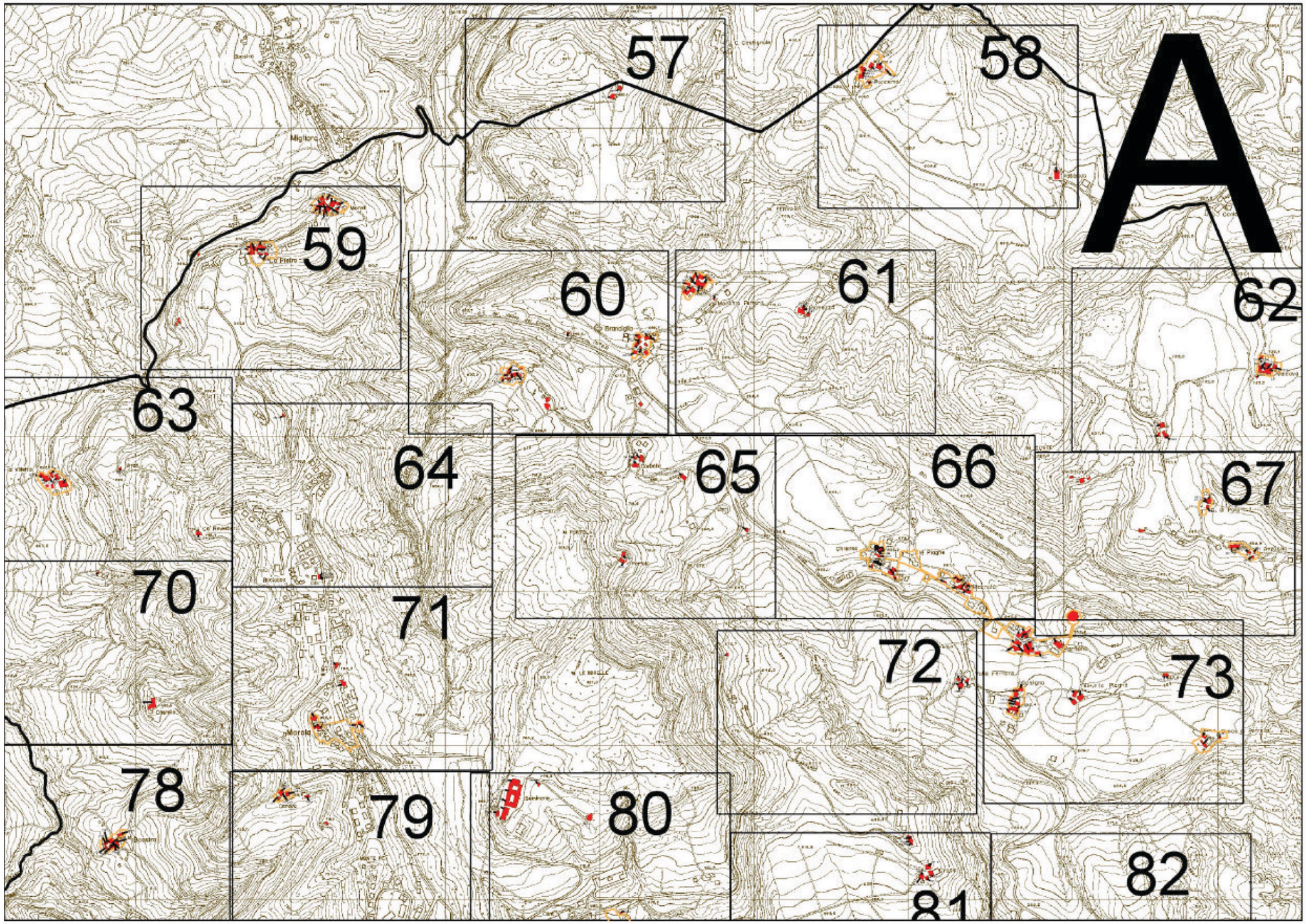
57
58
A
59
60
61
62
63
64
65
66
67
70
71
72
73
78
79
80
81
82

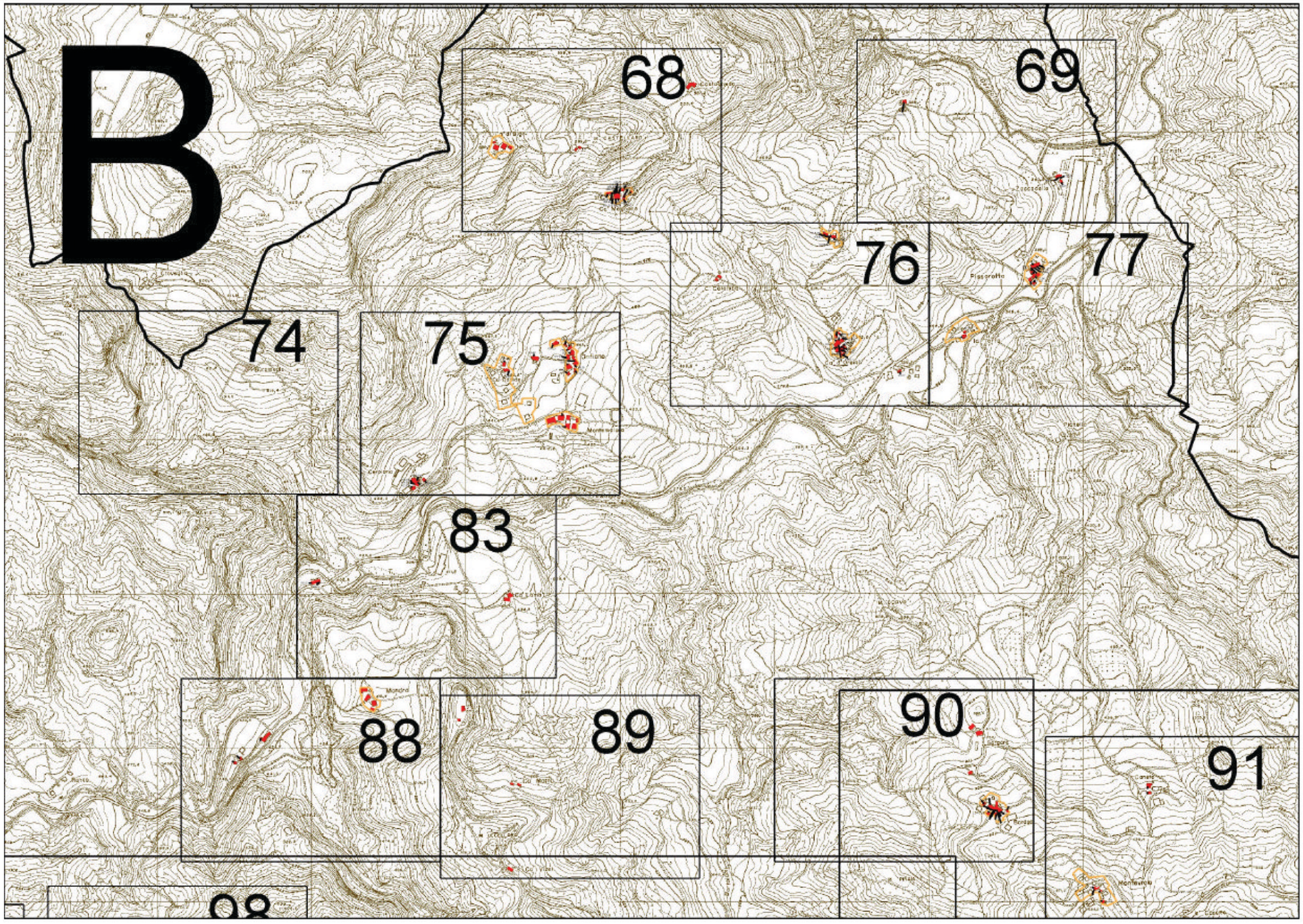
B
68
69
74
75
76
77
83
88
89
90
91

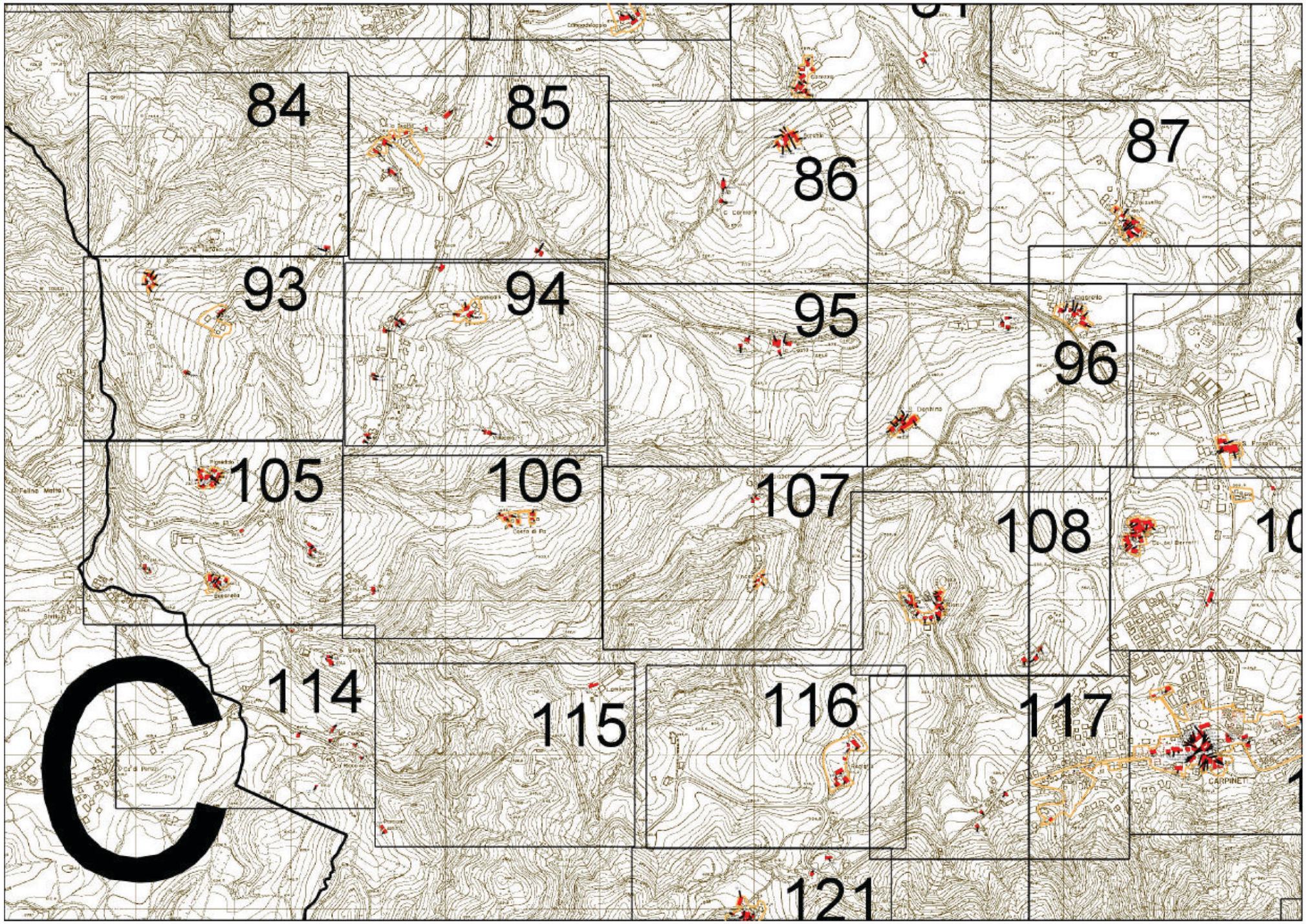
84
85
86
87
93
94
95
96
105
106
107
108
114
115
116
117
121
C

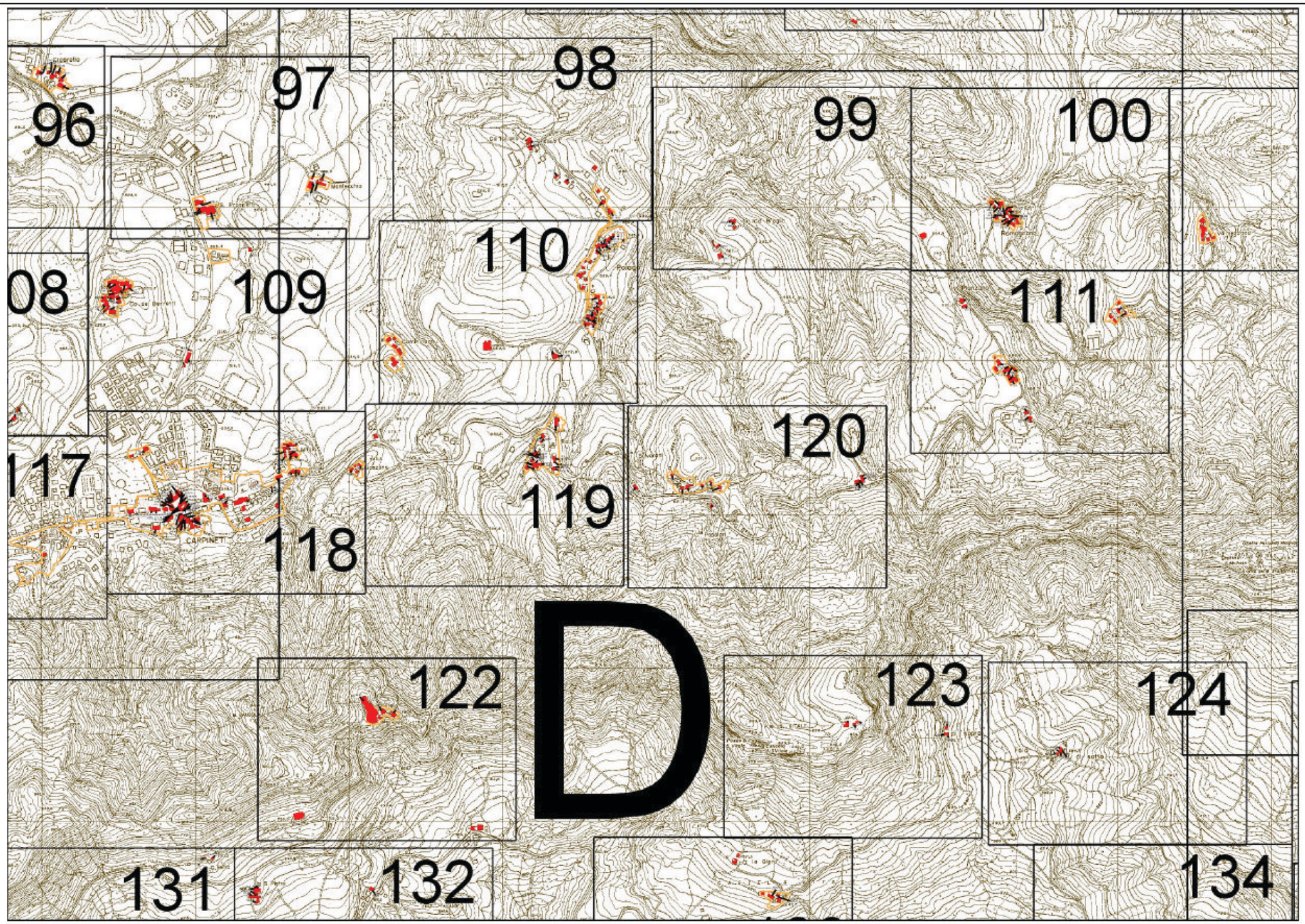
96
97
98
99
100
08
109
110
111
17
118
119
120
D
122
123
124
131
132
134

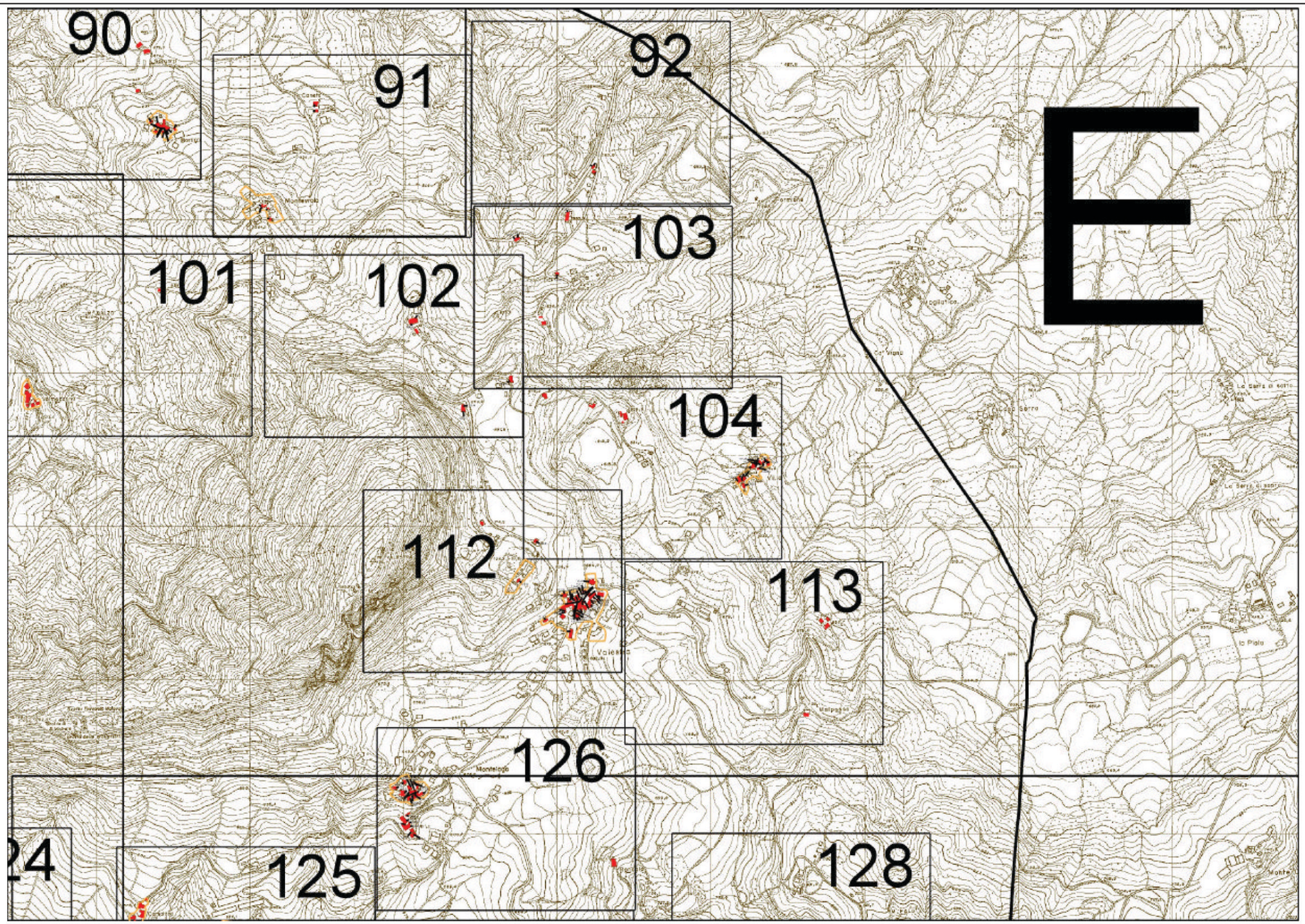
90
91
92
E
101
102
103
104
112
113
126
125
128

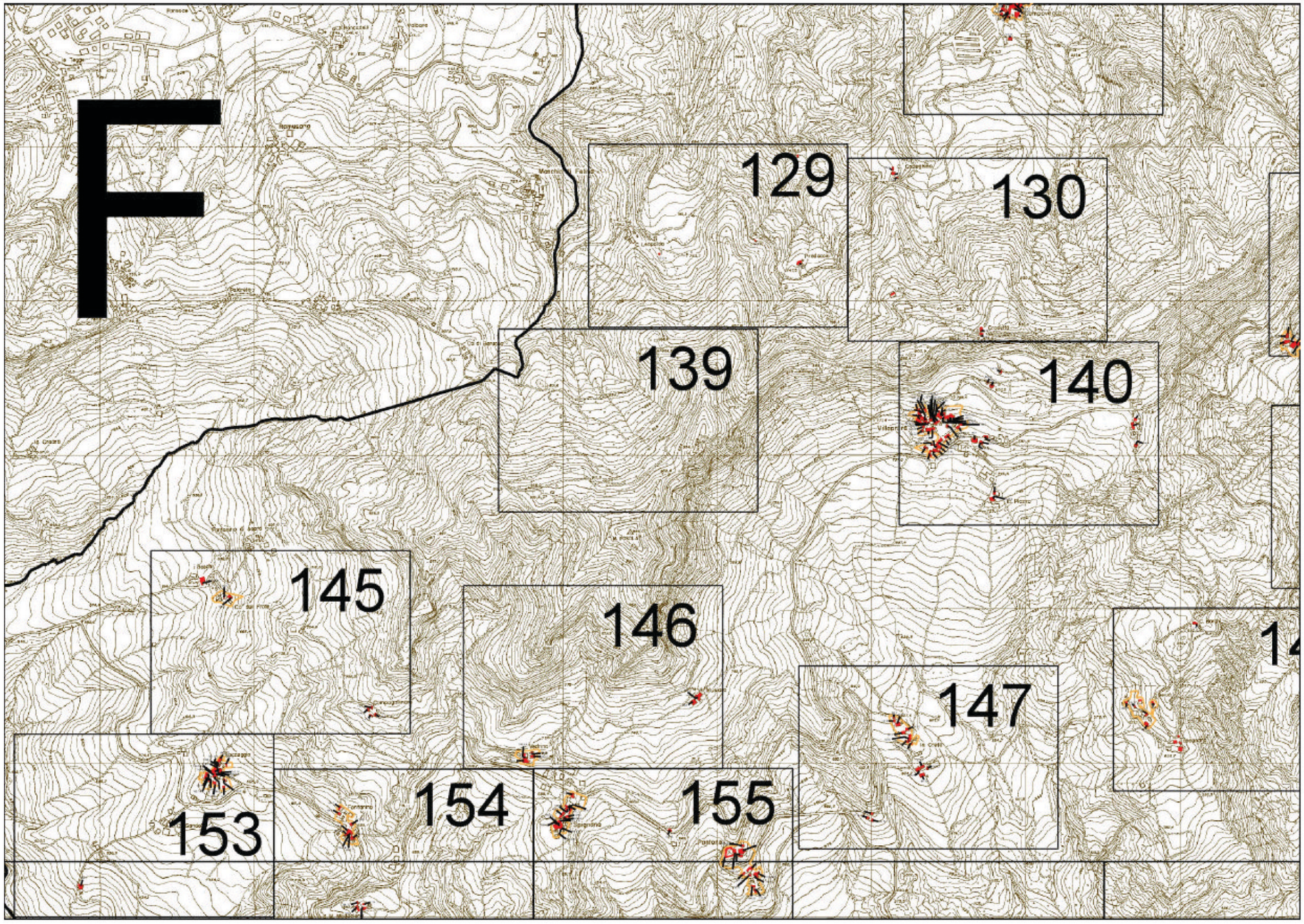
F
129
130
139
140
145
146
147
153
154
155


133
142
141
G
150
48
149
157
156
163
164
162
70


24
125
127
128
134
135
136
137
138
144
151
143
152
57
158
159
160

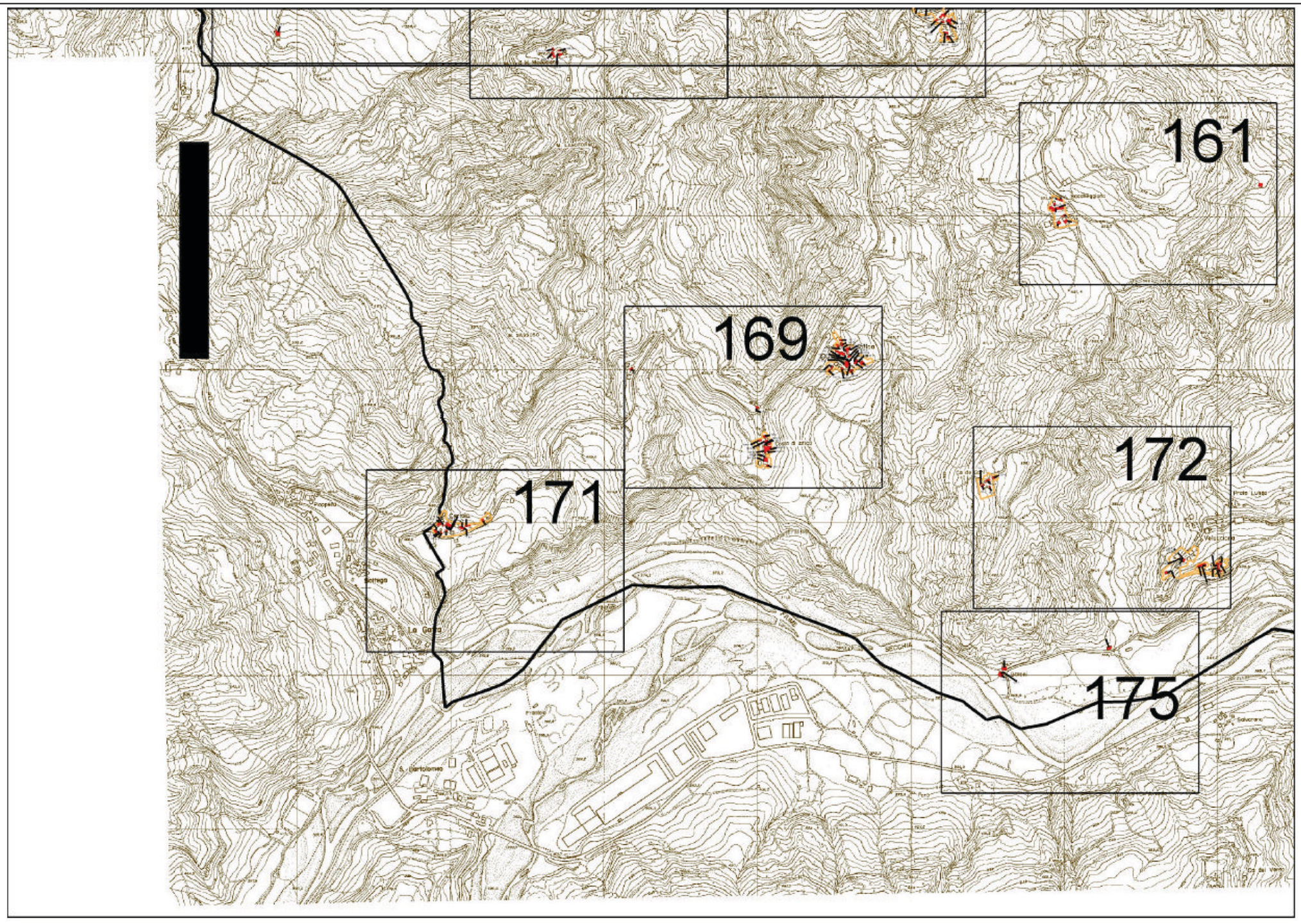
161
169
171
172
175

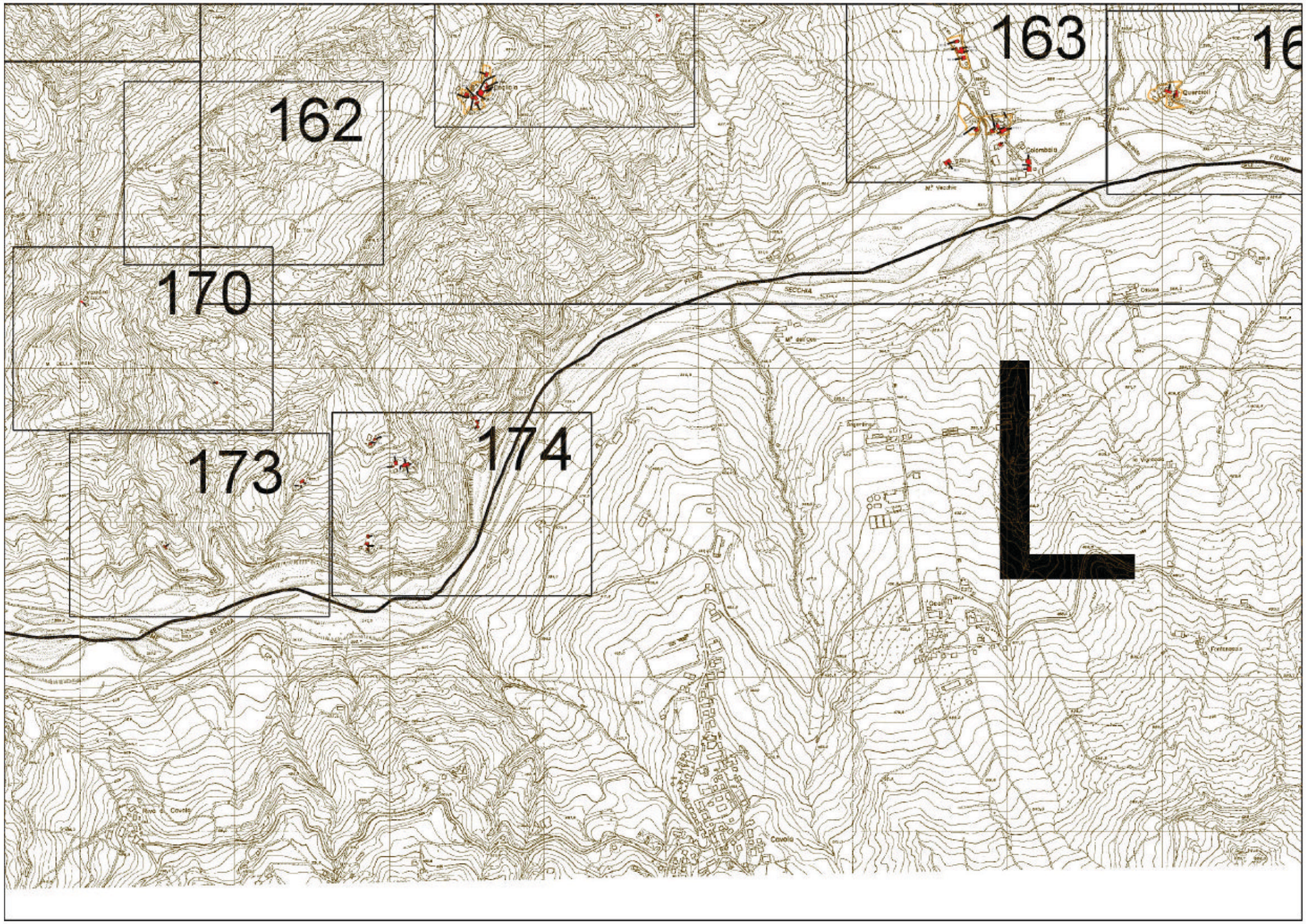
163
162
170
173
174
SECCHIA
Colombaia
Quercioli
Covolo

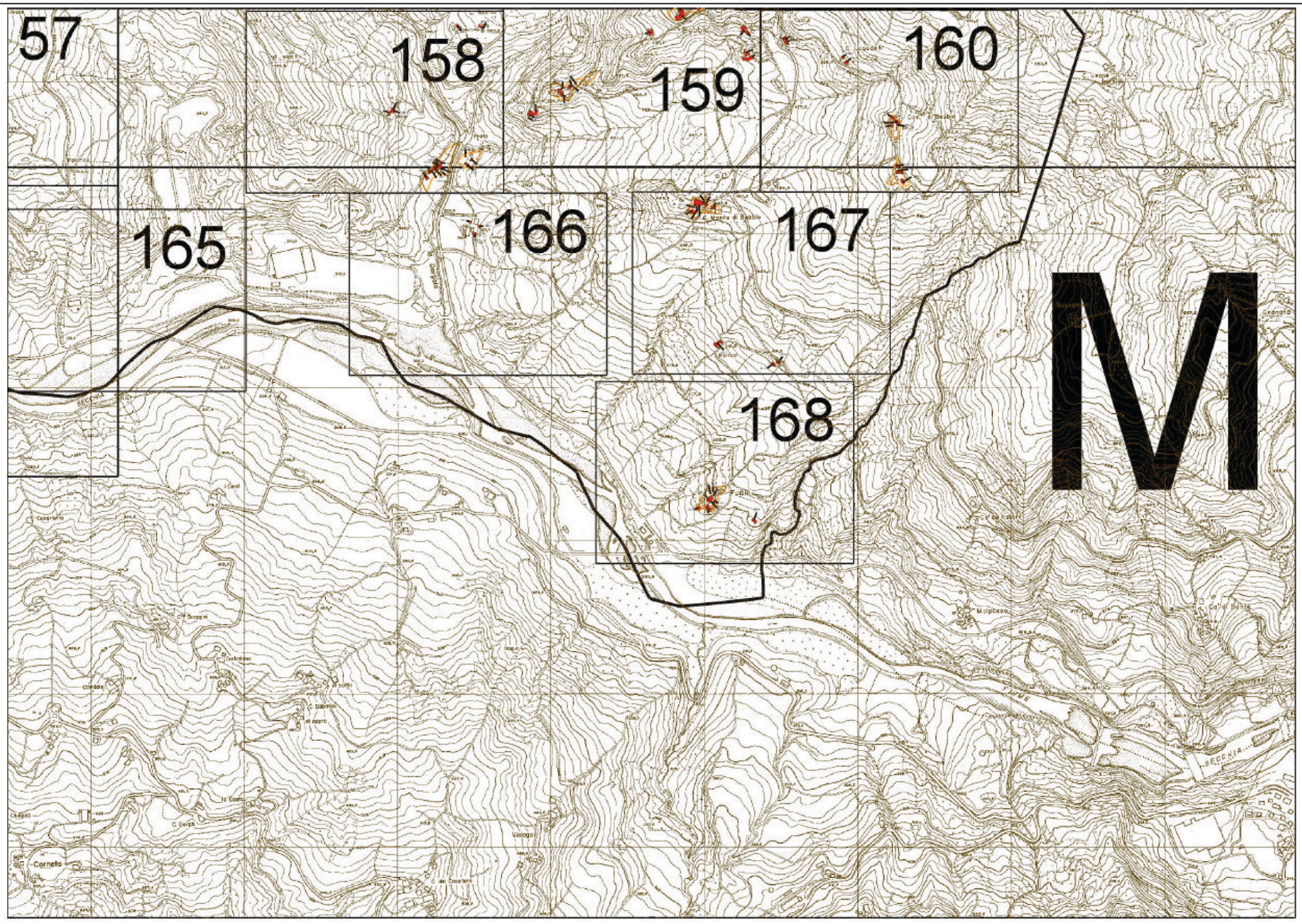
57
158
159
160
165
166
167
168
M

57

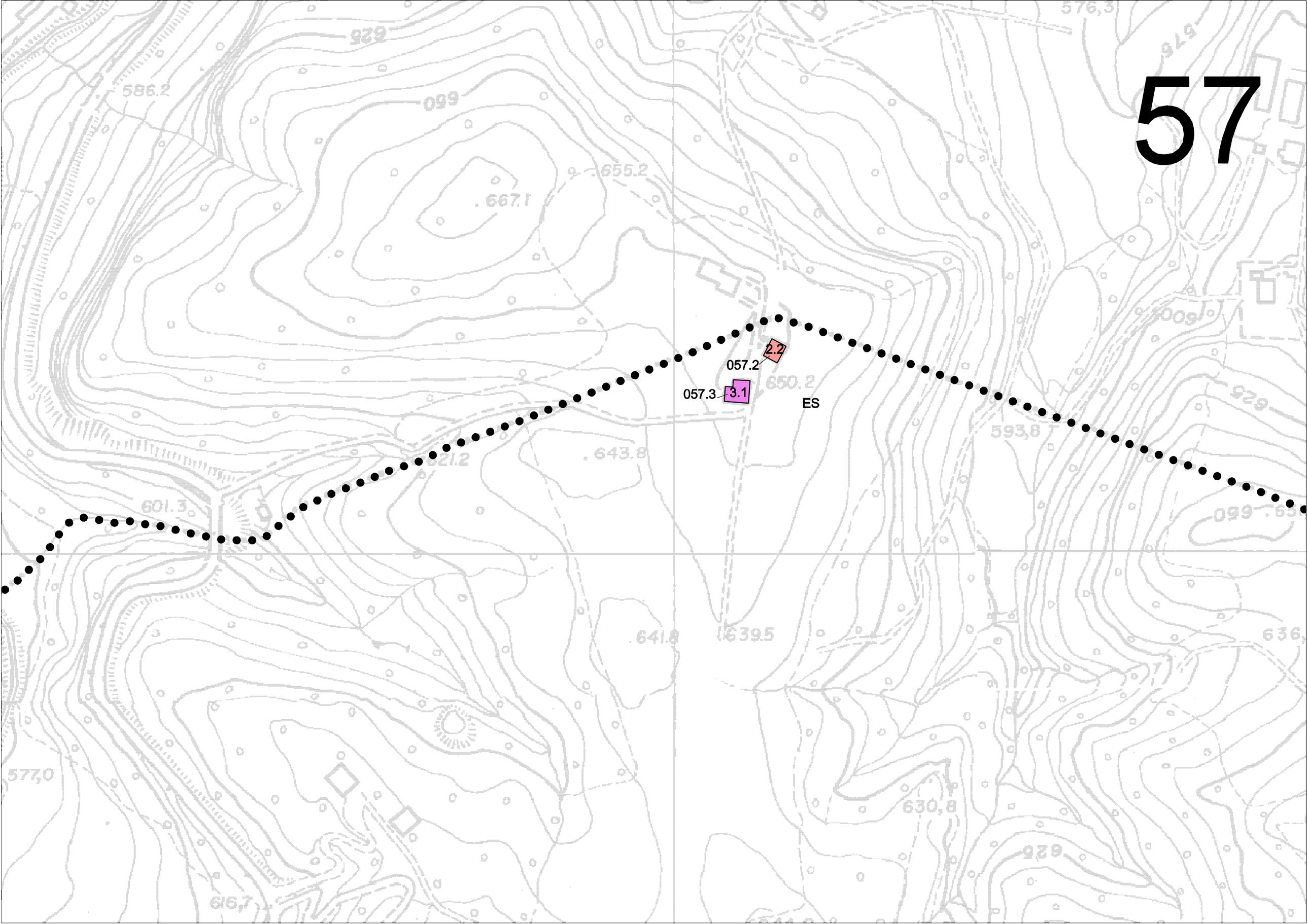

58

ES

058.2

3.1

2.2

2.3

058.5 058.4

058.5.A

058.5.B

2.3

058.3

2.3

058.6

ES

058.1

2.2

59

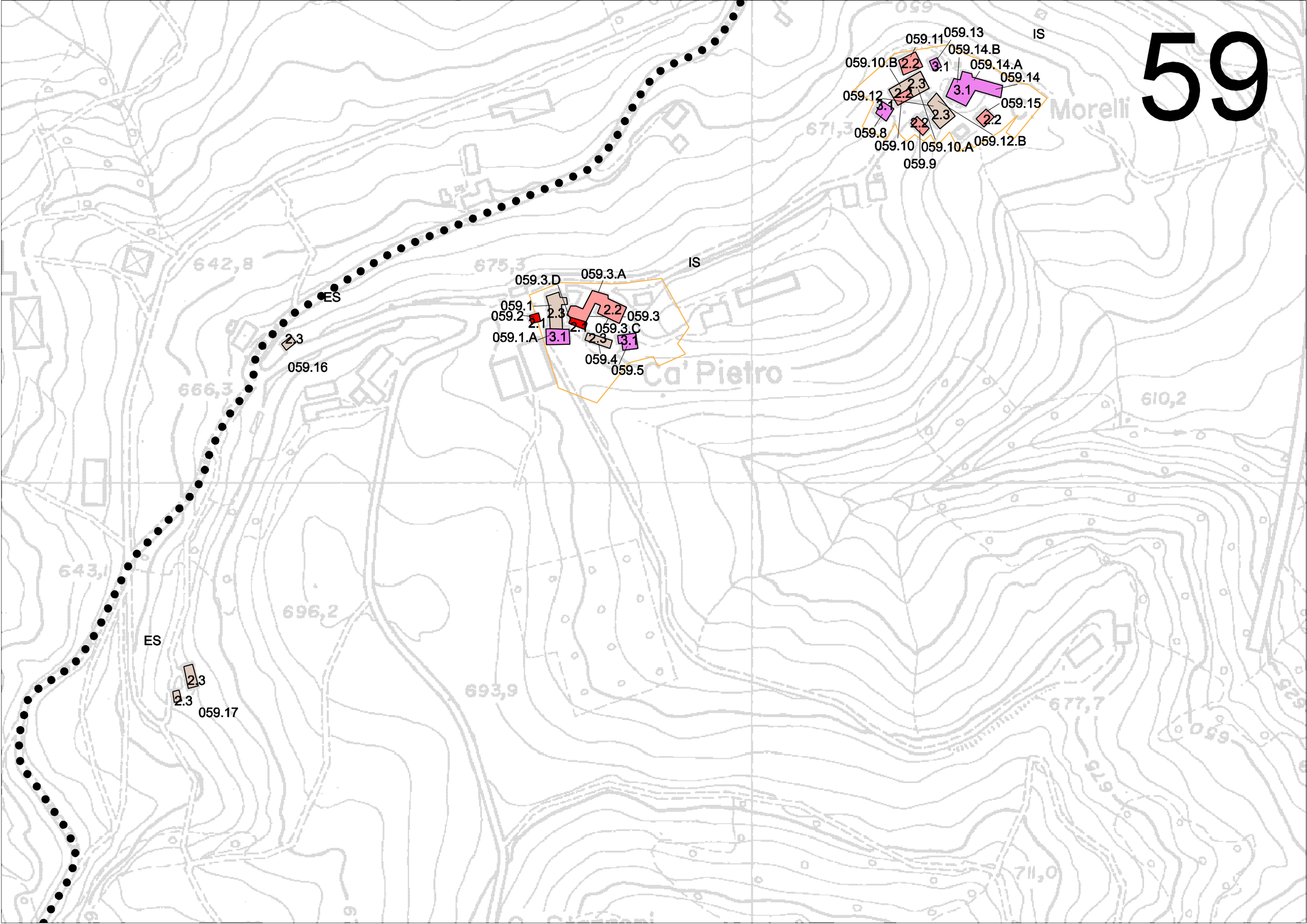
059.11
059.13
IS
059.14.B
059.10.B
2.2
3.1
059.14.A
059.14
2.3
2.2
3.1
059.12
3.1
2.3
059.15
2.2
2.2
059.8
059.10
059.10.A
059.12.B
059.9
Morelli
059.3.D
059.3.A
IS
059.1
2.3
2.2
059.3
059.2
2.1
2.1
059.3.C
059.1.A
3.1
2.3
3.1
059.4
059.5
Ca' Pietro
ES
2.3
059.16
ES
2.3
2.3
059.17
642,8
675,3
666,3
643,1
696,2
693,9
677,7
711,0
610,2

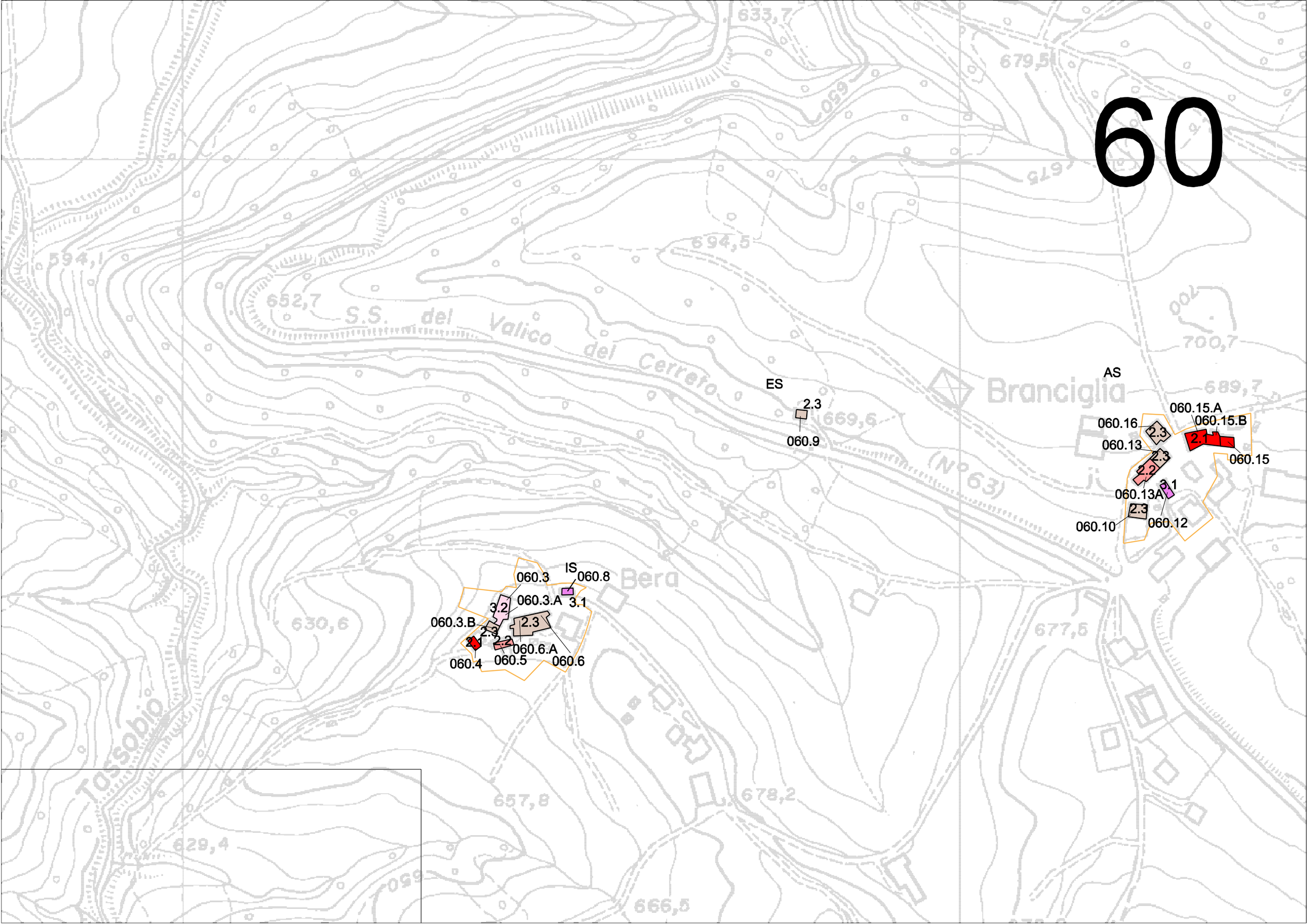
60
633,7
679,5
650
675
594,1
652,7
694,5
S.S. del Valico del Cerreto
700
700,7
689,7
Branciglia
ES
2.3
060.9
669,6
(N°63)
AS
060.15.A
060.15.B
060.16
2.3
2.1
060.13
2.3
060.15
2.2
3.1
060.13A
2.3
060.10
060.12
IS
060.3
060.8
Bera
3.2
060.3.A
3.1
060.3.B
2.3
2.3
2.1
2.2
060.6.A
060.4
060.5
060.6
630,6
677,5
Tassobio
657,8
678,2
629,4
650
666,5

61

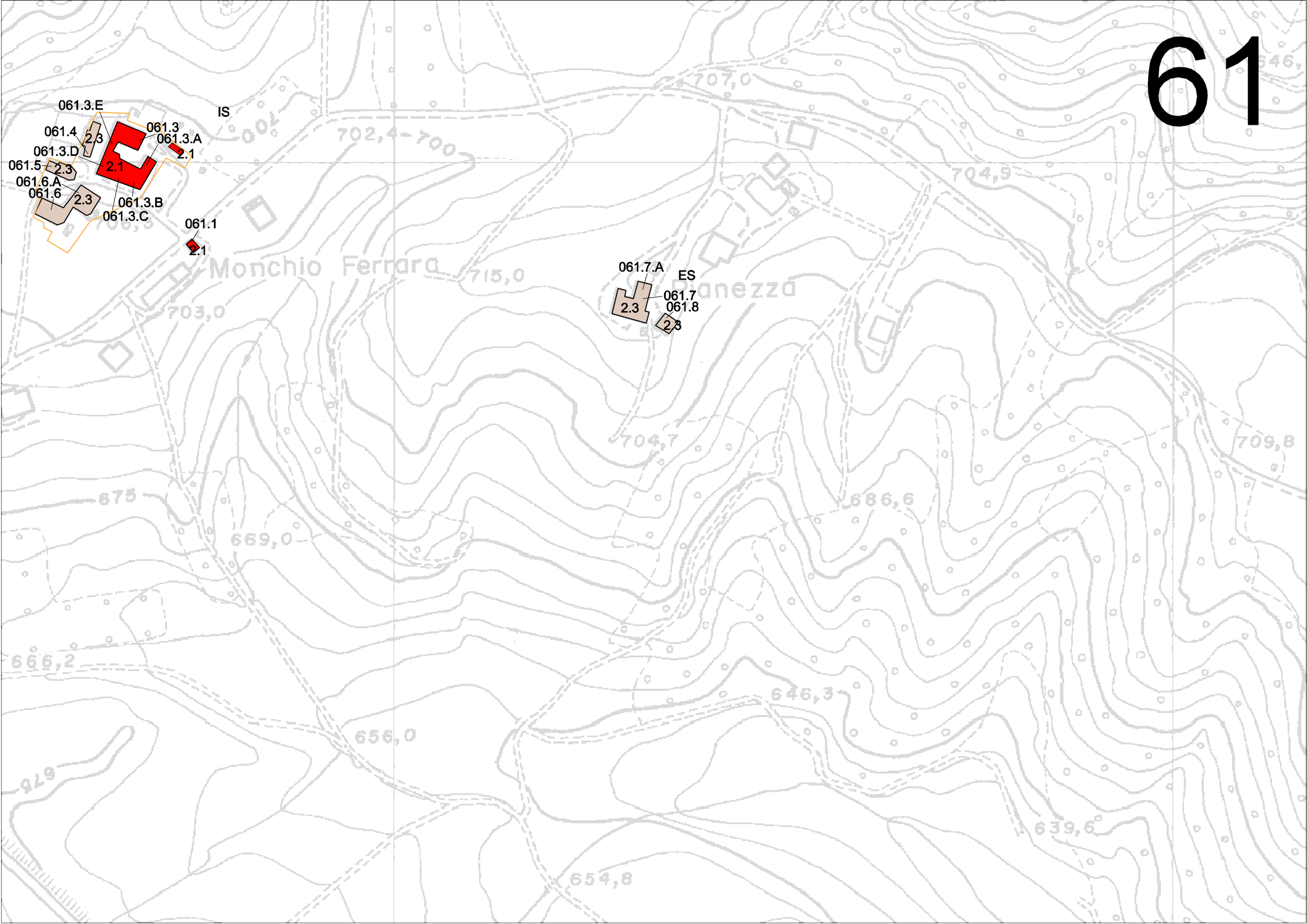
061.3.E
IS
061.4
2.3
061.3
061.3.A
061.3.D
2.1
2.1
061.5
2.3
061.6.A
061.6
2.3
061.3.B
061.3.C
061.1
2.1
Monchio Ferrara
715,0
703,0
061.7.A
ES
061.7
061.8
2.3
2.3
707,0
702,4-700
704,9
704,7
709,8
675
669,0
666,2
656,0
654,8
686,6
646,3
639,6

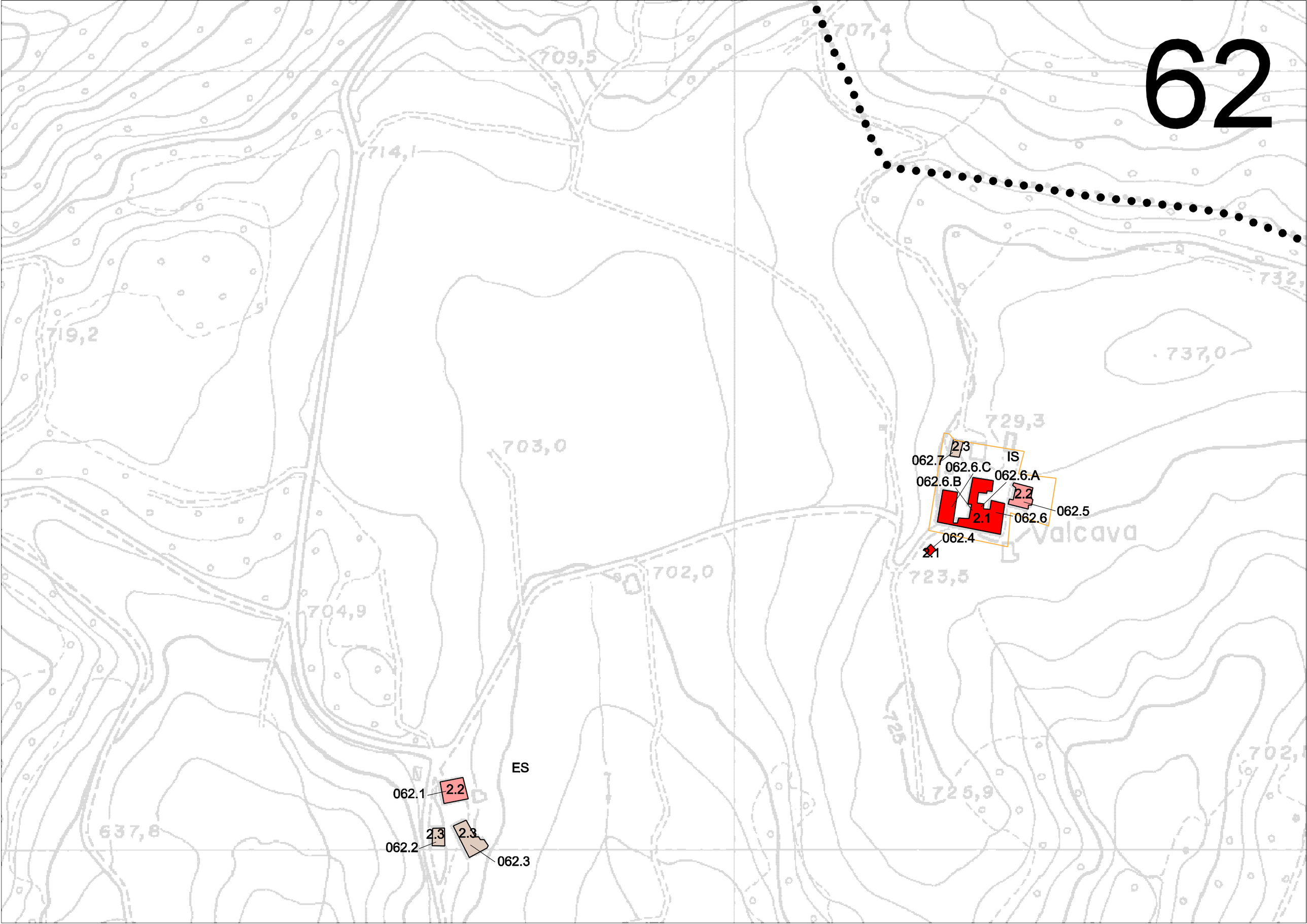
62
707,4
709,5
714,1
719,2
732,
737,0
729,3
703,0
2.3
062.7
IS
062.6.C
062.6.A
062.6.B
2.2
062.5
2.1
062.6
Valcava
062.4
2.1
702,0
723,5
704,9
725
702,
725,9
ES
062.1
2.2
637,8
2.3
2.3
062.2
062.3

63

ES

Arati

2.2

063.8

063.3

IS

063.5

2.3

2.3

2.3

063.1

2.2

2.3

063.4.A

063.2

063.4.B

063.4

2.3

la Villetta

627,0

696,1

713,3

724,3

732,6

Ca' Reverbe

735,4

603,0

659,2

ES

2.2

063.9

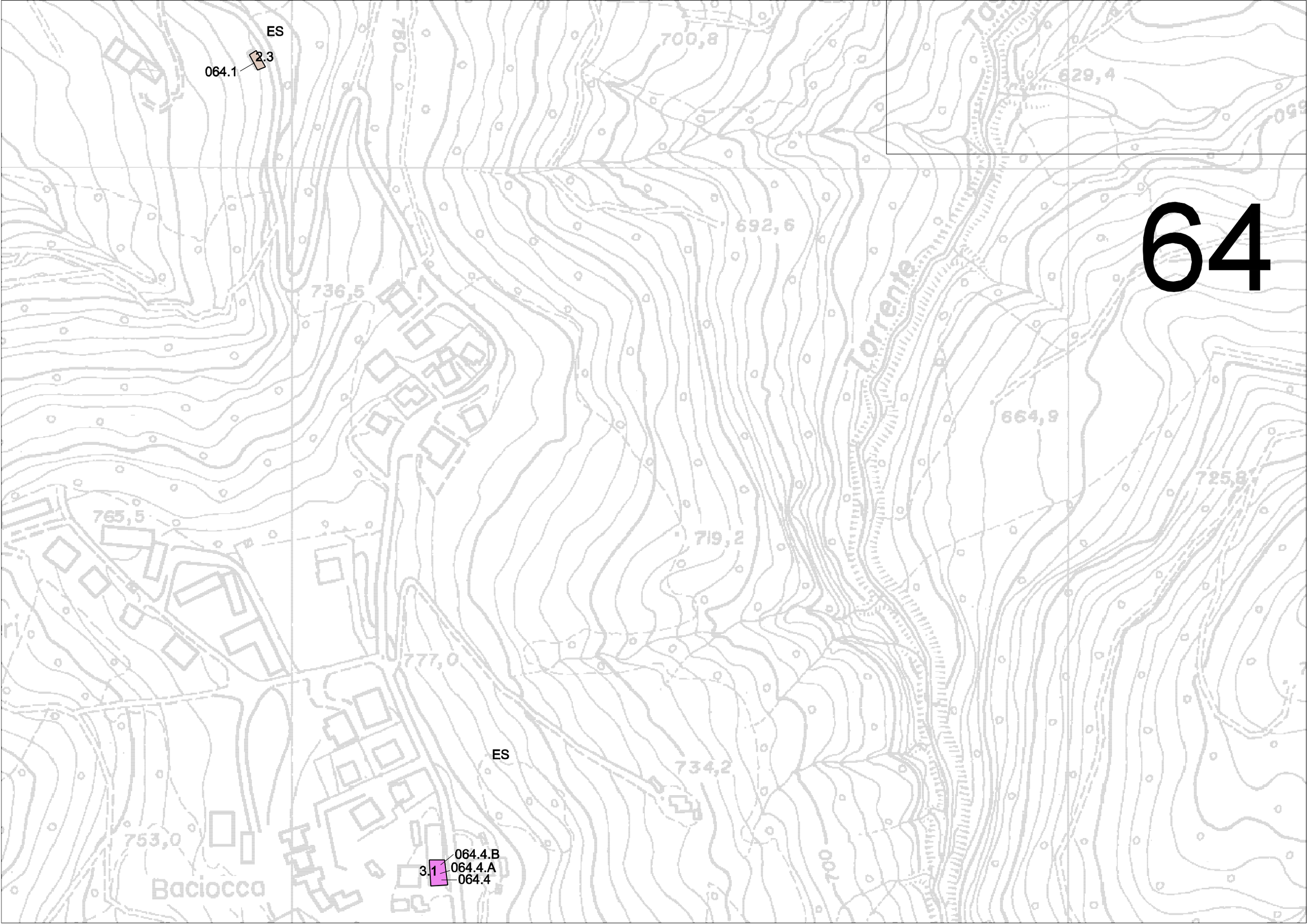

ES
2.3
064.1
700,8
629,4
692,6
64
736,5
Torrente
664,9
725,8
765,5
719,2
777,0
ES
734,2
753,0
064.4.B
3.1
064.4.A
064.4
Baciocca

65

ES

065.9

065.11

3.1

2.2

065.10

2.2

Corbella

ES

065.8

2.3

065.1

3.1

ES

M. PORTOLA

2.2

065.6

2.2

065.5

Portola

ES

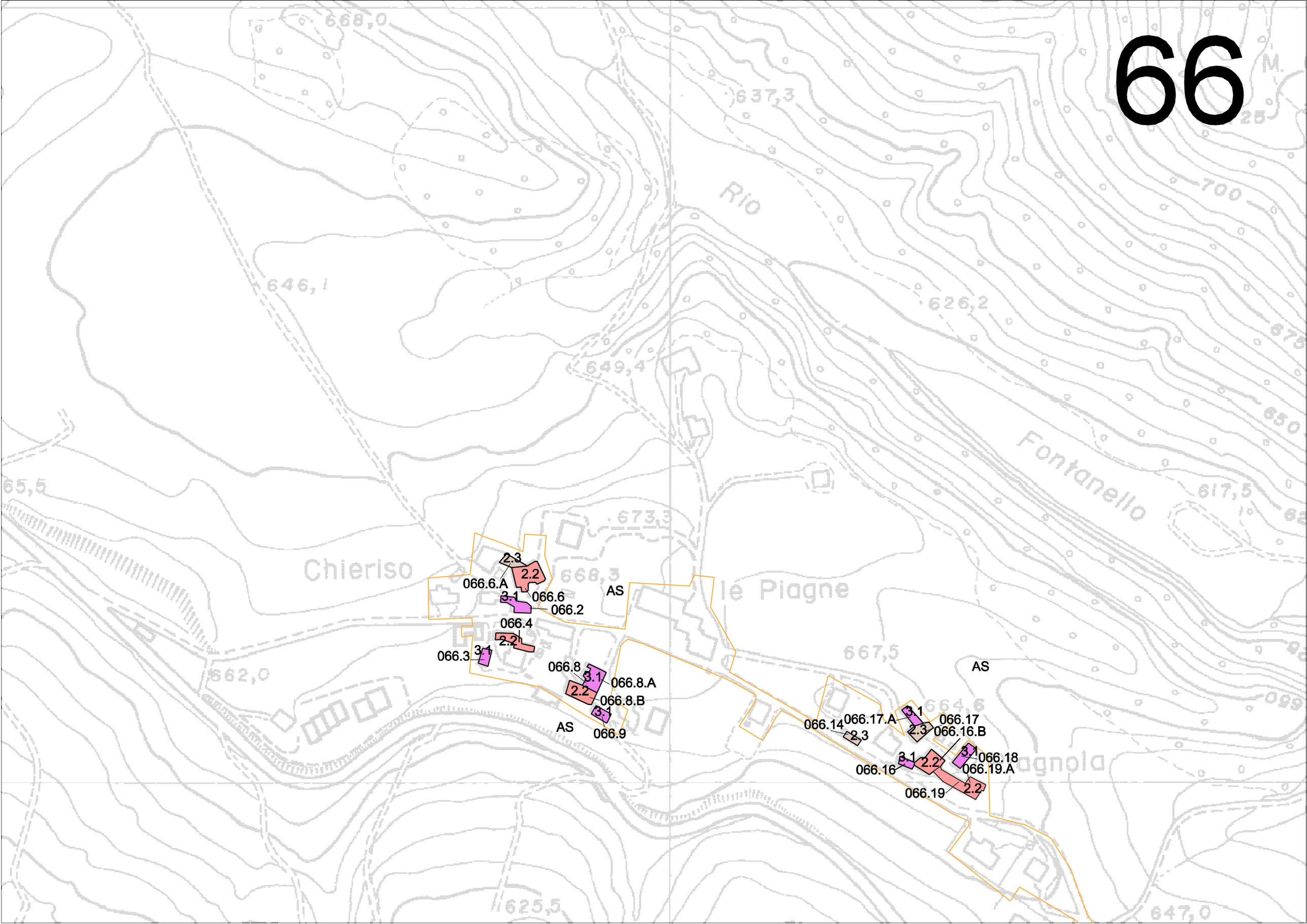
66
668,0
637,3
Rio
700
646,1
626,2
649,4
Fontanello
617,5
673,3
Chieriso
668,3
le Piagne
AS
2.3
2.2
066.6.A
3.1
066.6
066.2
066.4
2.2
066.3
3.1
066.8
3.1
066.8.A
2.2
066.8.B
3.1
AS
066.9
667,5
AS
664,6
066.14
066.17.A
3.1
066.17
2.3
2.3
066.16.B
3.1
066.18
3.1
2.2
066.16
066.19.A
2.2
066.19
662,0
625,5
647,0

67

ES

Vedriano

2.3

2.3

2.3

067.2

IS

067.6

067.6.A

067.6.B

3.1

3.1

067.4

ES

2.3

067.2

IS

Anzagna

2.2

067.11.A

067.9

067.8

067.11.B

2.2

2.3

2.2

067.10

AS

2.1

067.12

68

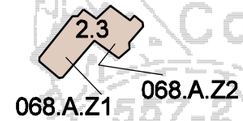
2.3
068.A.Z1
068.A.Z2

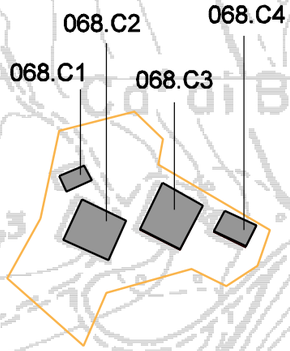
068.C1
068.C2
068.C3
068.C4

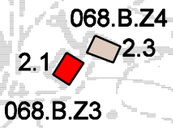
068.B.Z4
2.3
2.1
068.B.Z3

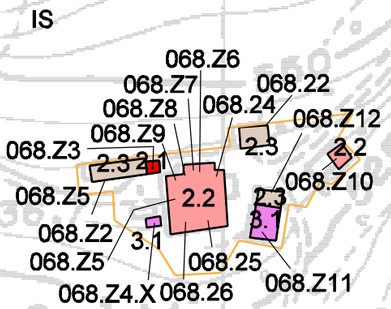
IS
068.Z6
068.Z7
068.22
068.Z8
068.24
068.Z12
068.Z9
068.Z3
2.3
2.2
2.3
2.1
068.Z10
068.Z5
2.2
2.3
3.1
068.Z2
3.1
068.Z5
068.25
068.Z11
068.Z4.X
068.26

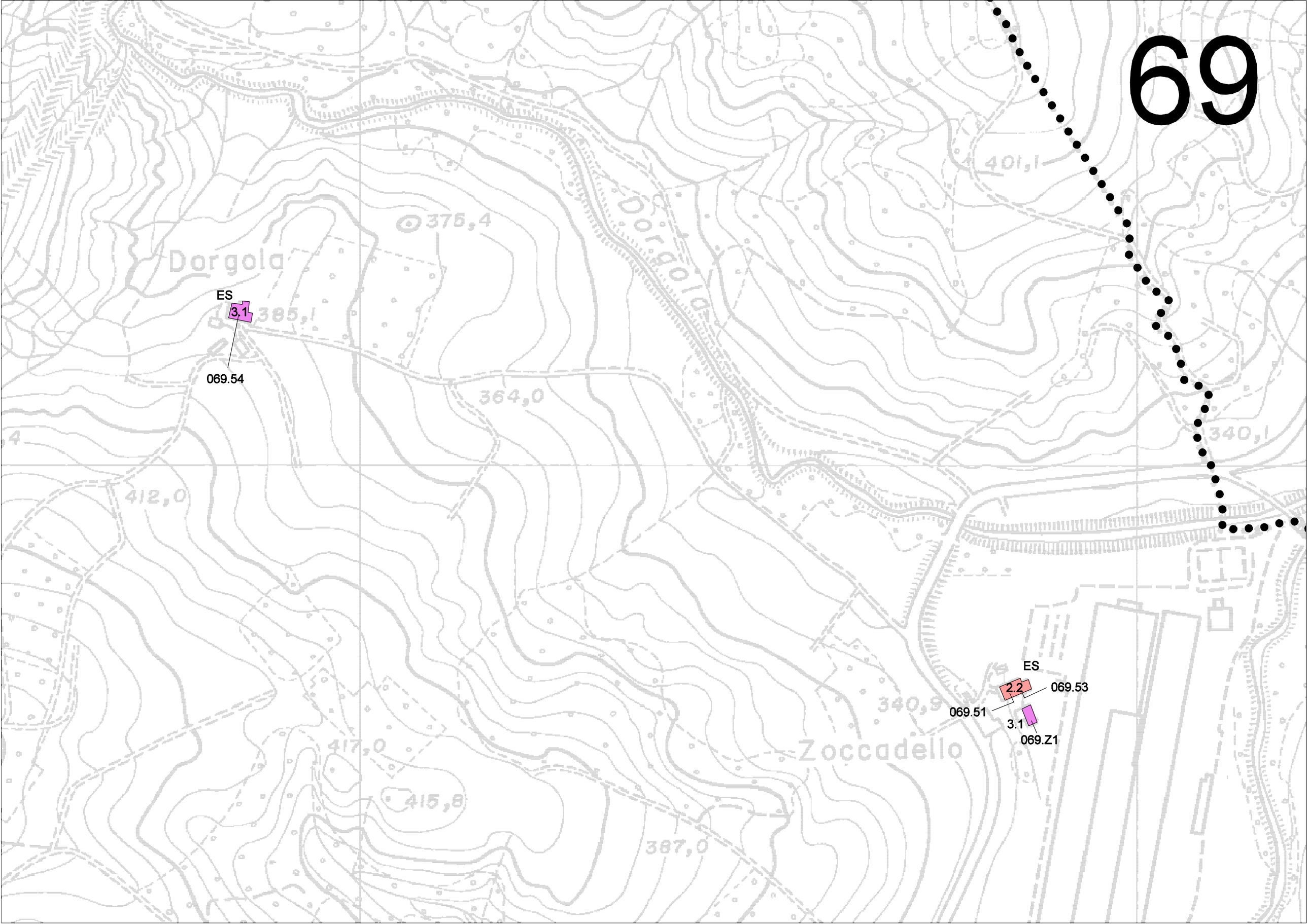
69
Dorgola
375,4
ES
3.1
385,1
069.54
364,0
401,1
340,1
412,0
417,0
415,8
387,0
340,9
Zoccadello
ES
2.2
069.53
069.51
3.1
069.Z1

70

ES

3.1

070.1

Ca' Brioni

610,9

545,6

606,1

554,2

ES

070.2

2.1

685,6

Castello

675

650

625

660,2

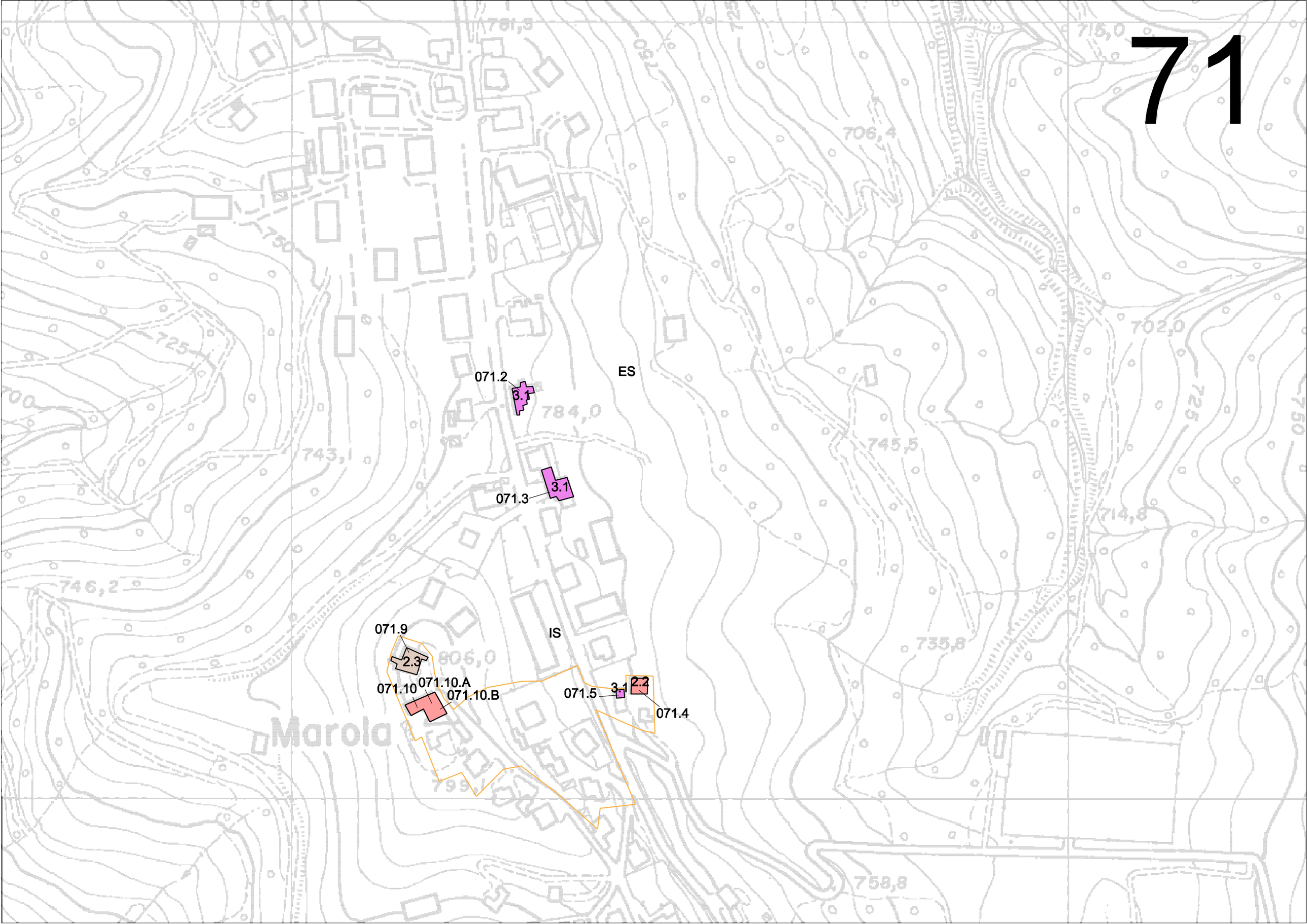
71
ES
IS
071.2
3.1
071.3
3.1
071.9
2.3
071.10
071.10.A
071.10.B
071.5
3.1
2.2
071.4
Marola
781,3
715,0
706,4
702,0
784,0
745,5
743,1
714,8
746,2
735,8
806,0
758,8
725
750

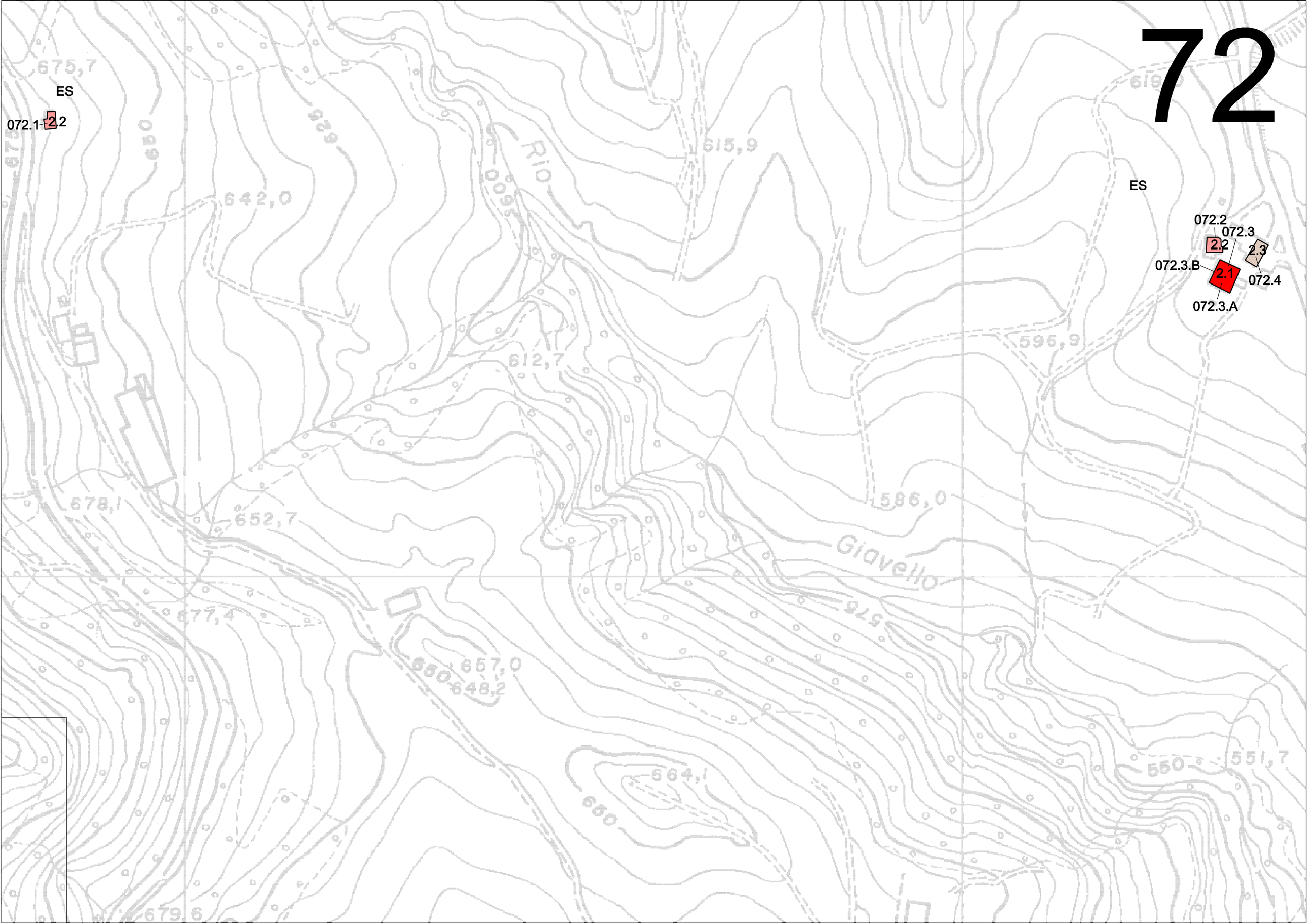
72
ES
072.1
2.2
675,7
650
625
642,0
Rio
615,9
ES
072.2
072.3
2.2
2.3
072.3.B
2.1
072.4
072.3.A
596,9
612,7
678,1
652,7
586,0
Giavello
575
677,4
657,0
650
648,2
664,1
650
550
551,7
679,6

73

AS

073.6
073.6.A
2.3
2.2
073.6.B
073.6.C
073.5.A
3.1
073.7
073.8
2.2
073.8.A
3.1
073.4
2.2
073.5
2.3
073.9

067.12

073.10
2.1

ES

073.21
073.22
2.2
2.1
2.3
073.23
073.24
IS
073.24.A
2.3
073.25.B
073.25
2.2
073.25.A

ES

073.16
073.14
2.3
2.1
073.15
2.3

ES

2.2
073.12
073.12.A

ES

073.17
073.18
2.2
073.19
3.1
2.3

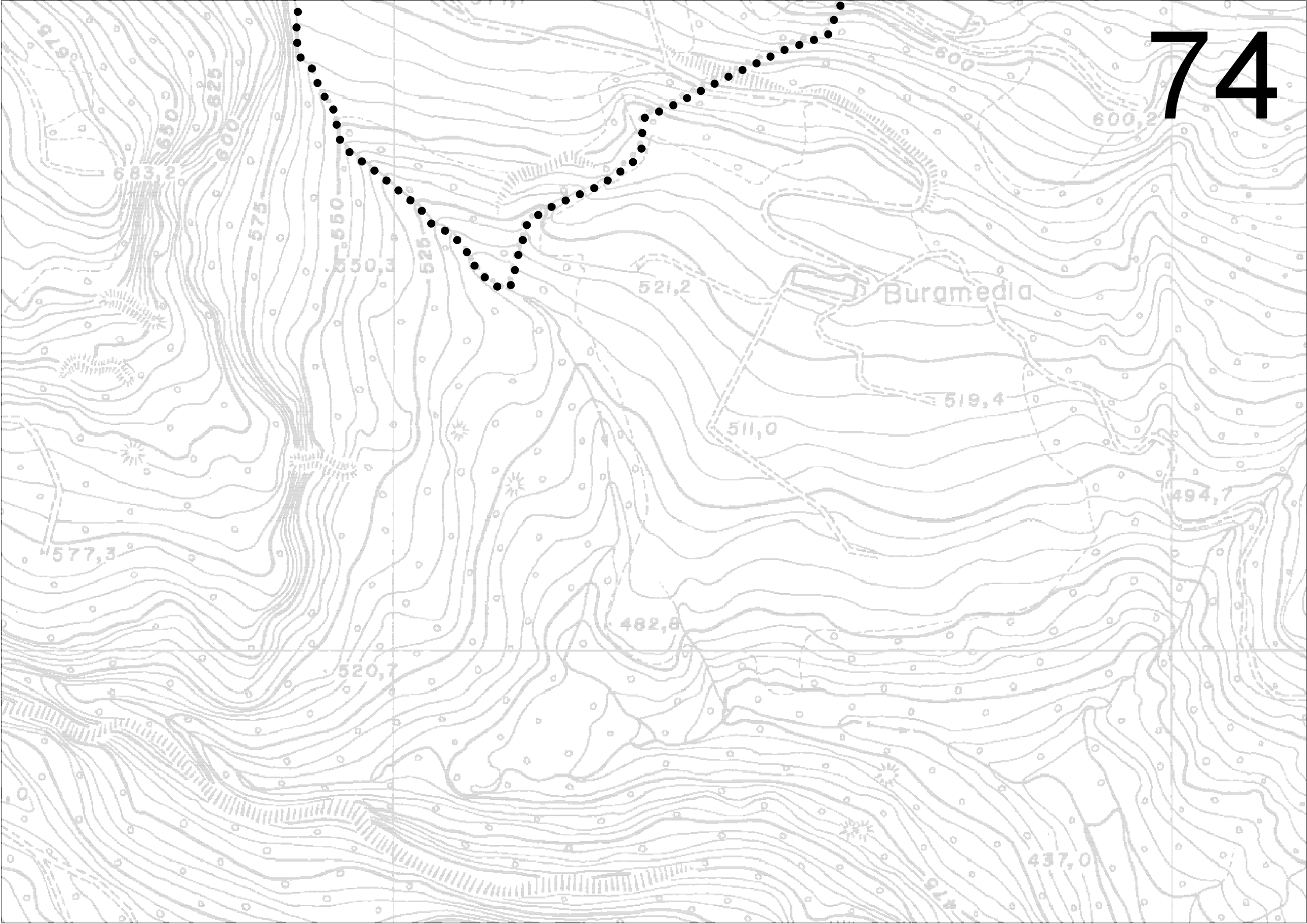
74
Buramedia
600
600,2
683,2
650
625
600
575
550
525
550,3
521,2
519,4
511,0
494,7
577,3
482,8
520,7
437,0
475

75

075.Z3
1
3.1
075.1
2.2
075.Z1
2.1
075.2
075.3
2.1
IS
075.Z4
2.3
Onfiano
075.Z5
2.2
075.4
3.1
2.2
075.Z6
075.5
3.1
2.2
075.Z7
ES
075.Z2
2.1
075.Z9
2.2
2.2
075.Z8
Co' Davide
IS
075.10
2.2
075.8
075.Z11
2.3
075.9
Montemalor
Cerpiano
IS
075.Z16
ES
075.Z15
2.1
2.2
075.Z12
075.Z18
075.Z14
2.2
075.Z17
3.1

76

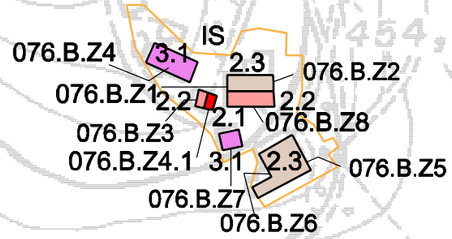
IS
076.B.Z4
3.1
2.3
076.B.Z2
076.B.Z1
2.2
2.2
2.1
076.B.Z8
076.B.Z3
076.B.Z4.1
3.1
2.3
076.B.Z5
076.B.Z7
076.B.Z6

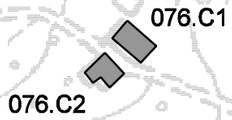
076.C1
076.C2

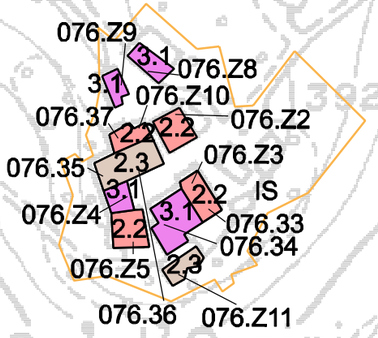
076.Z9
3.1
076.Z8
3.1
076.Z10
076.37
2.2
2.2
076.Z2
076.35
2.3
076.Z3
3.1
IS
076.Z4
2.2
3.1
2.2
076.33
076.34
076.Z5
2.3
076.36
076.Z11

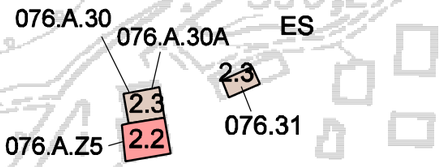
076.A.30
076.A.30A
ES
2.3
2.3
076.31
076.A.Z5
2.2

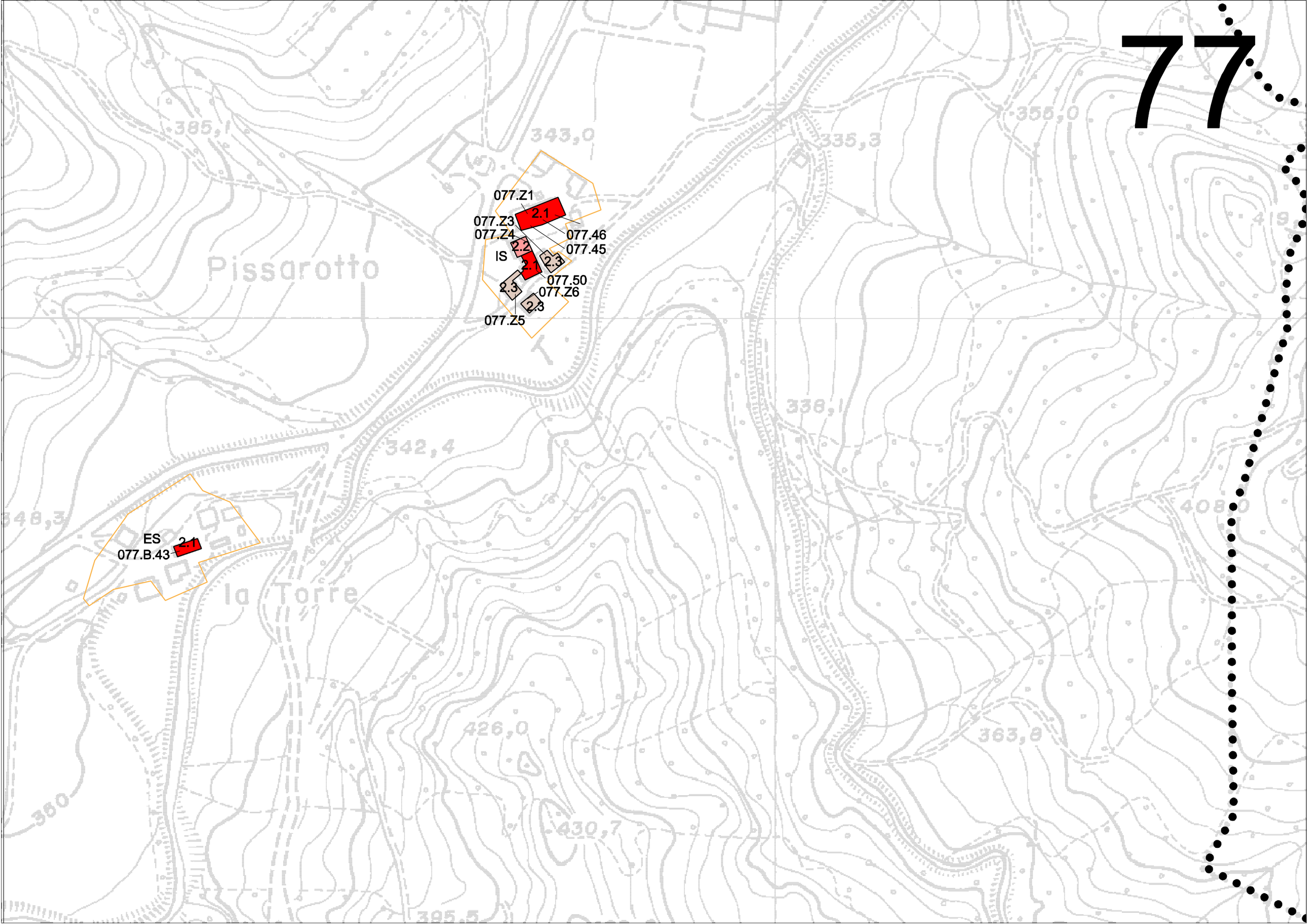
77
385,1
343,0
335,3
355,0
419
Pissarotto
077.Z1
2.1
077.Z3
077.Z4
077.46
077.45
2.2
IS
2.1
2.3
077.50
2.3
077.Z6
2.3
077.Z5
338,1
342,4
348,3
408,0
ES
2.1
077.B.43
la Torre
426,0
363,8
350
430,7
395,5

78

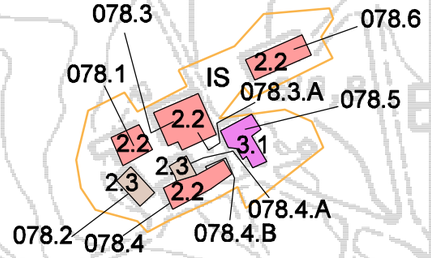
078.3
078.6
078.1
IS
2.2
078.3.A
078.5
2.2
3.1
2.3
2.3
2.2
078.4.A
078.2
078.4
078.4.B

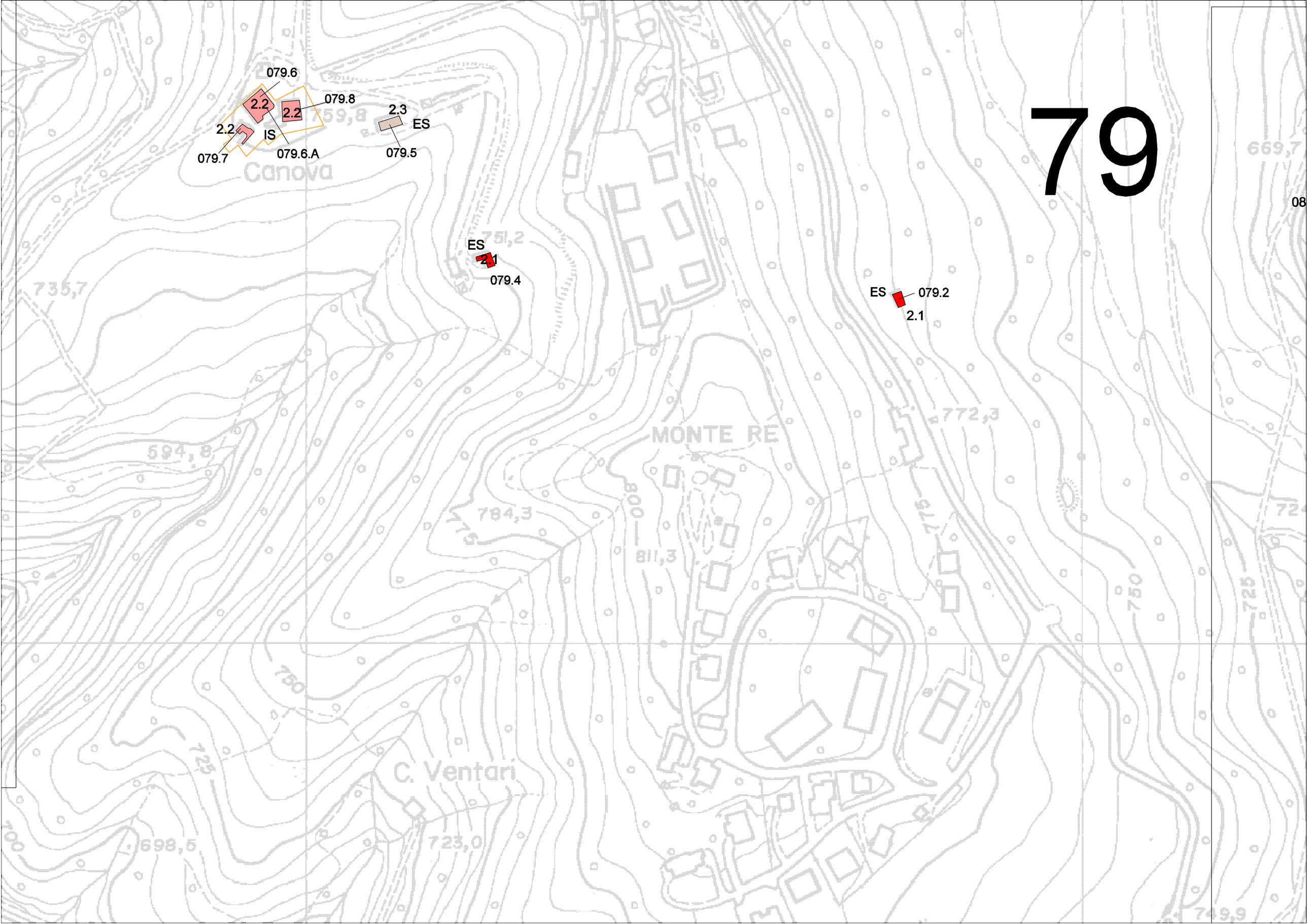
79
079.6
2.2
2.2
079.8
2.3
ES
2.2
IS
079.7
079.6.A
079.5
Canova
ES
2.1
079.4
ES
079.2
2.1
MONTE RE
C. Ventari
735,7
594,8
784,3
811,3
772,3
669,7
750
725
723,0
698,5
749,9

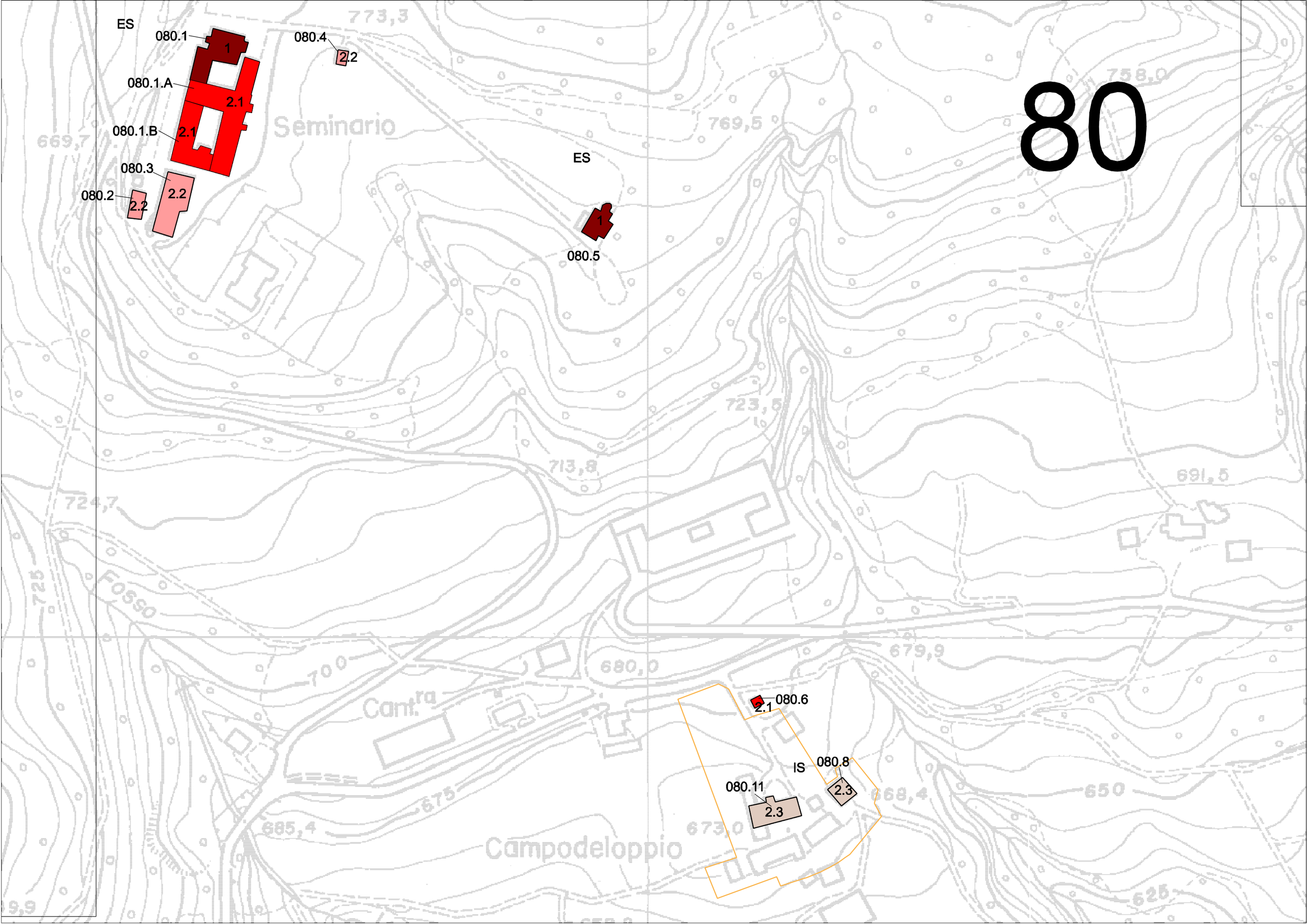
80
ES
080.1
1
080.4
2.2
080.1.A
2.1
080.1.B
2.1
080.3
2.2
080.2
2.2
Seminario
ES
1
080.5
080.6
2.1
IS
080.8
2.3
080.11
2.3
Campodeloppio
Fosso
Cant.ra
773,3
769,5
758,0
669,7
723,5
713,8
691,5
724,7
725
700
680,0
679,9
675
685,4
673,0
668,4
650
625

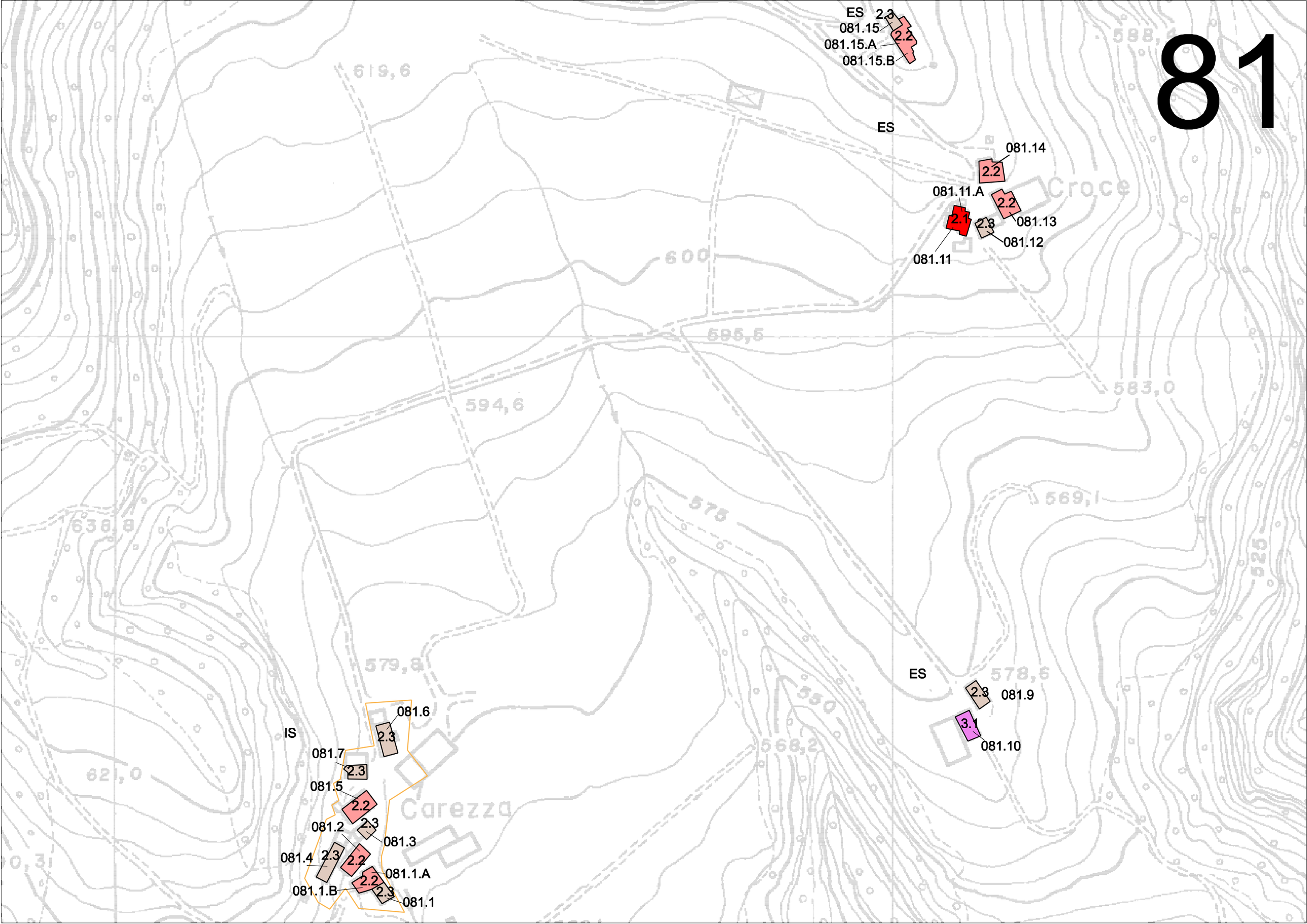
81
ES
2.3
081.15
2.2
081.15.A
081.15.B
ES
081.14
2.2
Croce
081.11.A
2.2
2.1
2.3
081.13
081.12
081.11
600
595,5
594,6
583,0
575
569,1
638,8
579,8
578,6
ES
2.3
081.9
3.1
081.10
550
568,2
IS
081.6
2.3
081.7
2.3
081.5
2.2
Carezza
2.3
081.2
081.3
081.4
2.3
2.2
081.1.A
2.2
081.1.B
2.3
081.1
621,0

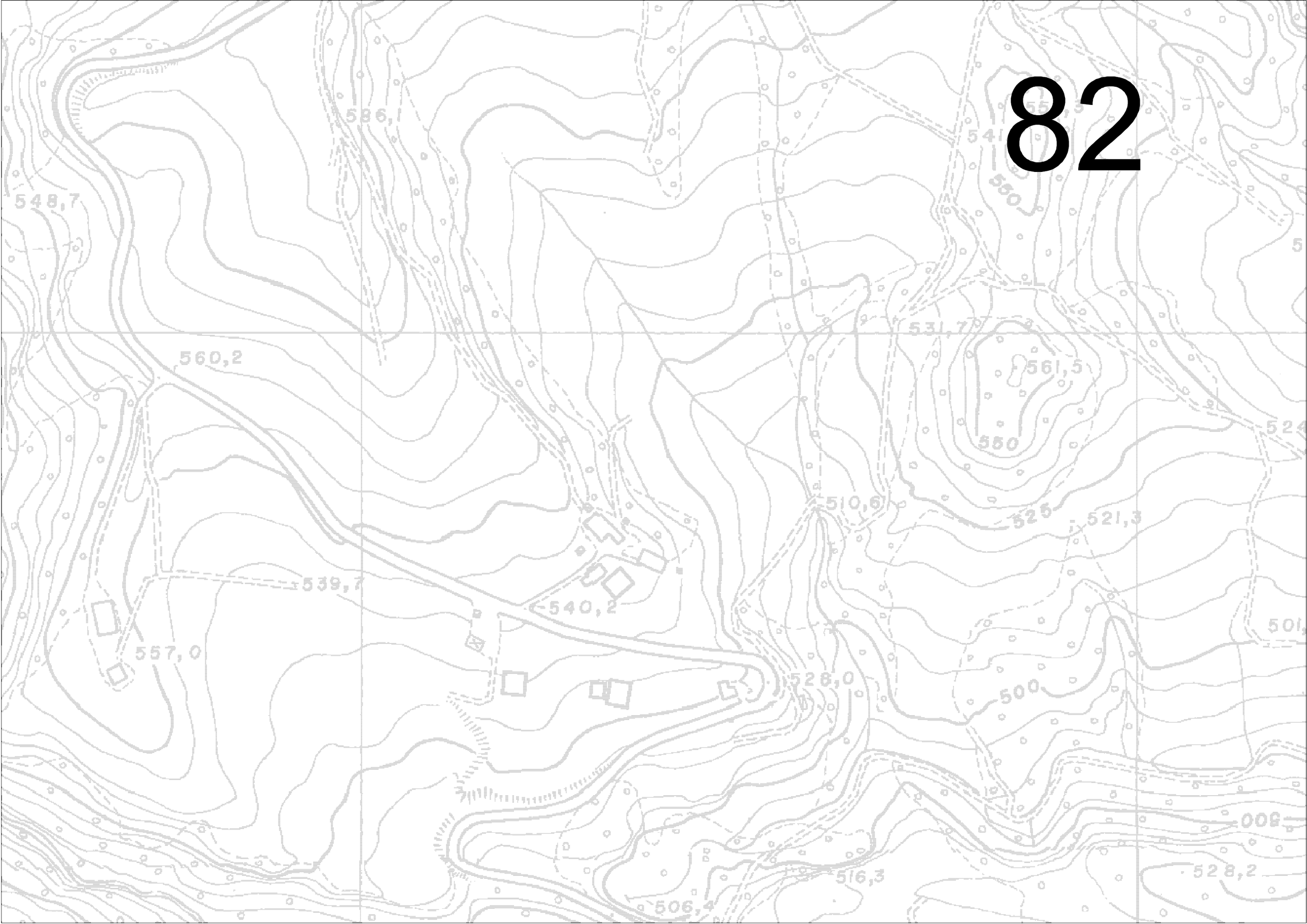
82
586,1
548,7
560,2
531,7
561,5
550
510,6
525
521,3
539,7
540,2
557,0
528,0
500
516,3
506,4
528,2

83

ES

2.3

083.1

083.18

083.Z1

3.1

083.Z1

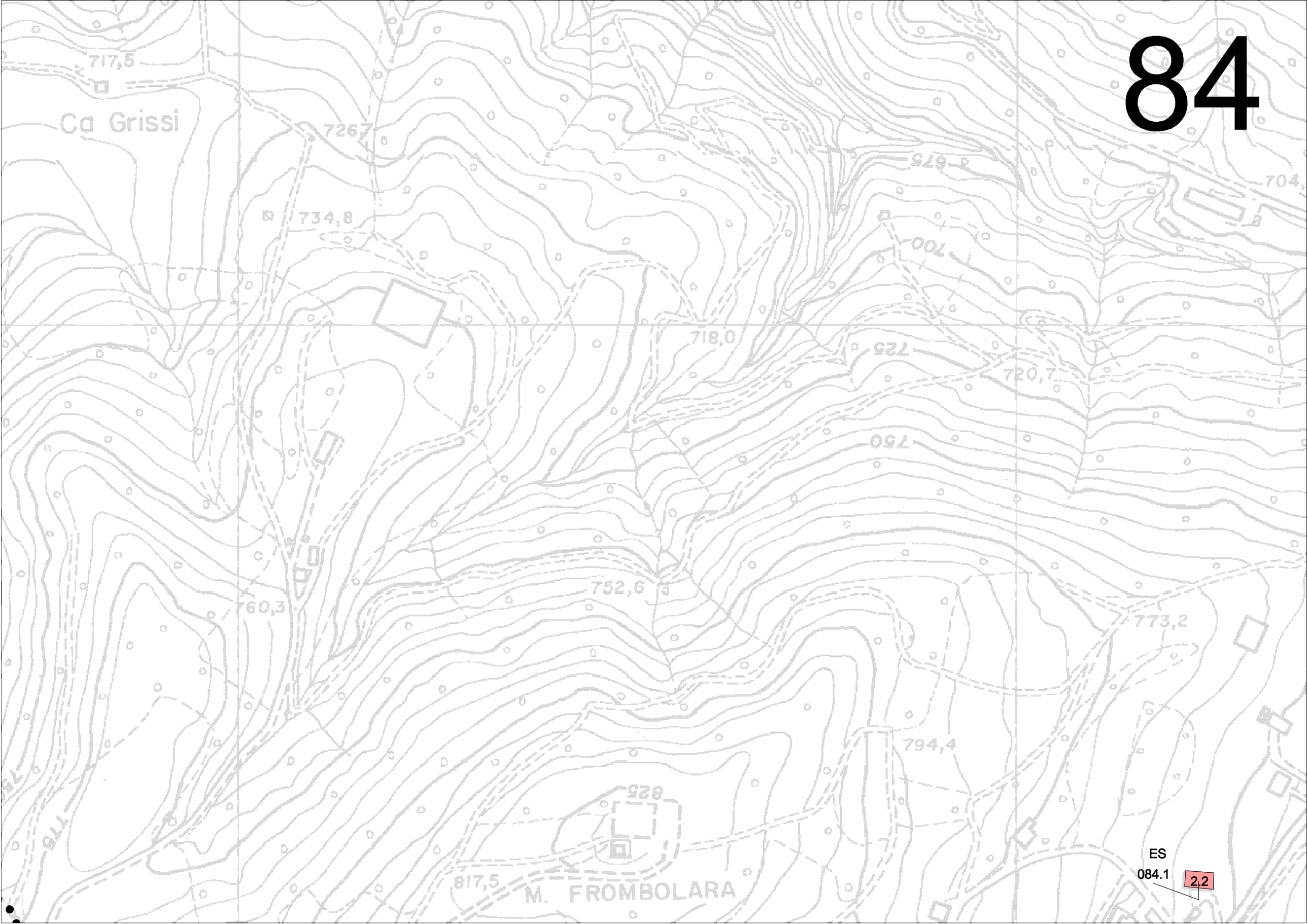
717,5
Ca Grissi
726,7
734,8
718,0
675
700
725
720,7
750
704
760,3
752,6
773,2
794,4
825
817,5
M. FROMBOLARA
ES
084.1
2,2

85

ES
085.15
3.1

ES
3.1
085.13

2.2
085.11

3.1
085.10

IS

3.1
085.5

3.1
085.8

ES
3.1
085.16

2.2
085.17

085.4.A
2.3
2.2
ES
85.4

085.21
3.1
085.20
3.1
ES

la Svolta
718,0
733,9
687,5
642,0
125
692,2
580,
732,0
642,8
675
650
625
600
745,8
657,8
697,8
R.

86

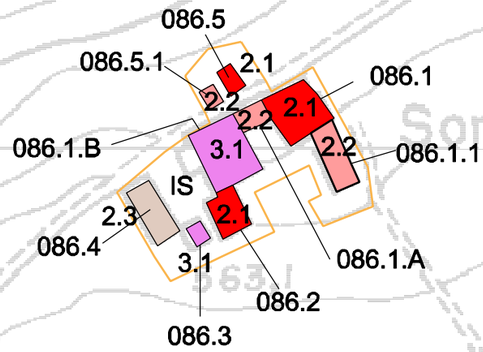

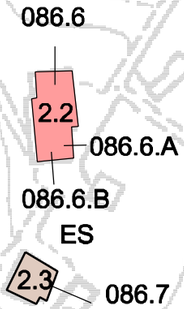

Sorchio
C. Carnione
Minello
Rio
575
600
625
587,6
560,7
550
546,9
570,5
526,7
551,0
525,2
518,5
505,1
595,1
563,1

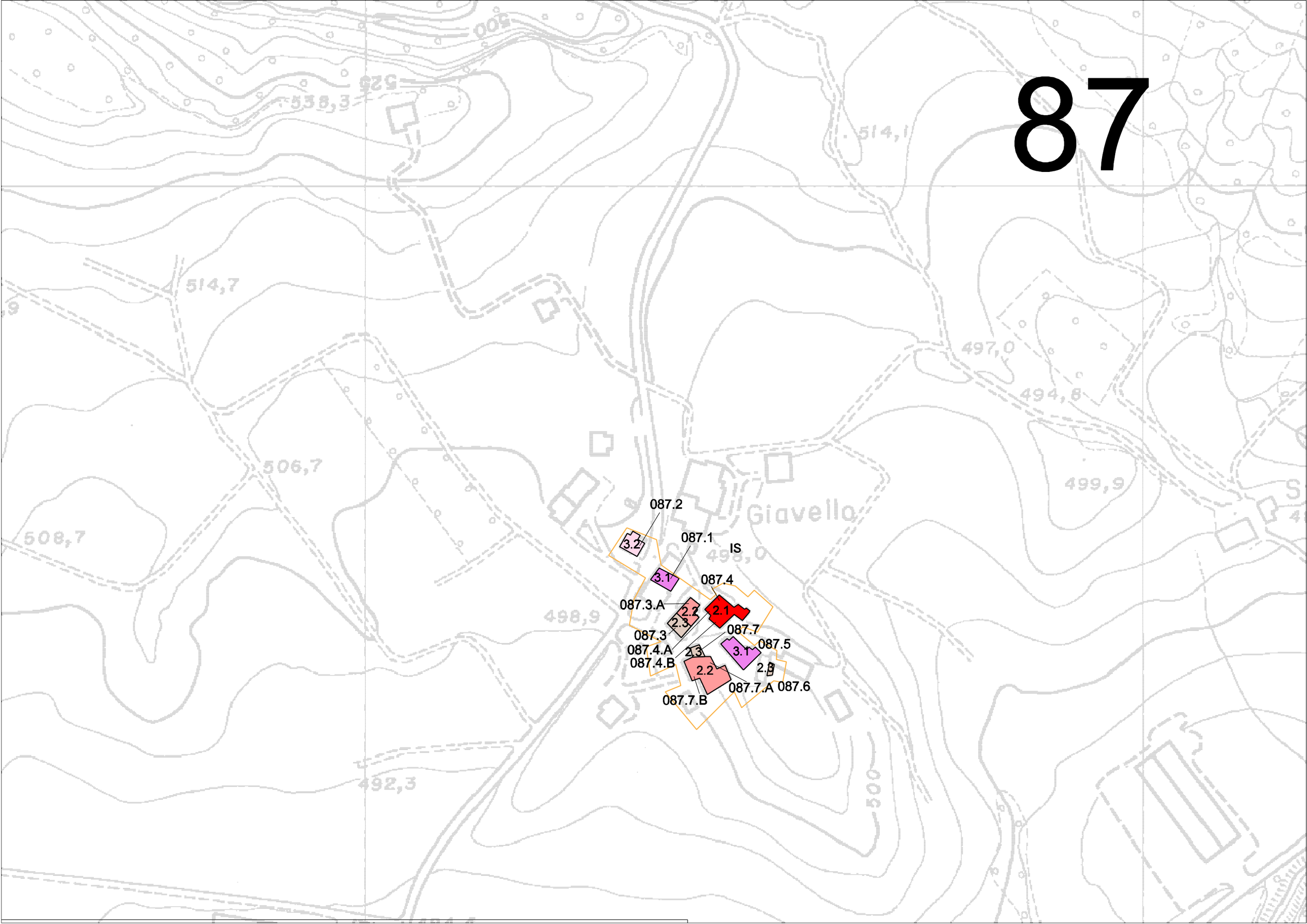
87
500
525
538,3
514,1
514,7
497,0
494,8
506,7
499,9
508,7
Giavello
498,0
498,9
492,3
500
087.2
3.2
087.1
IS
3.1
087.4
087.3.A
2.2
2.1
2.3
087.3
087.7
087.4.A
087.5
2.3
3.1
087.4.B
2.2
2.3
087.7.A
087.6
087.7.B

88

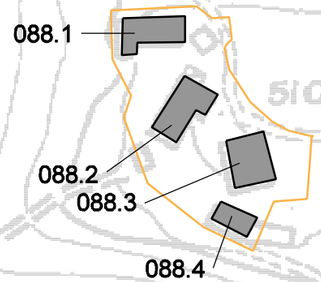

ES

2.2

088.Z1

ES

088.Z2

2.3

088.172

2.2


89
ES
089.1
089.2
ES
089.3
089.4
ES
089.5
Ca' Motta
M. UCCELLARA
Ca' Vizei
573,6
493,8
500,9
426,0
592,2
544,8
452,3
568,9
448,0
614,8
578,3
471,5
593,3
543,0

90

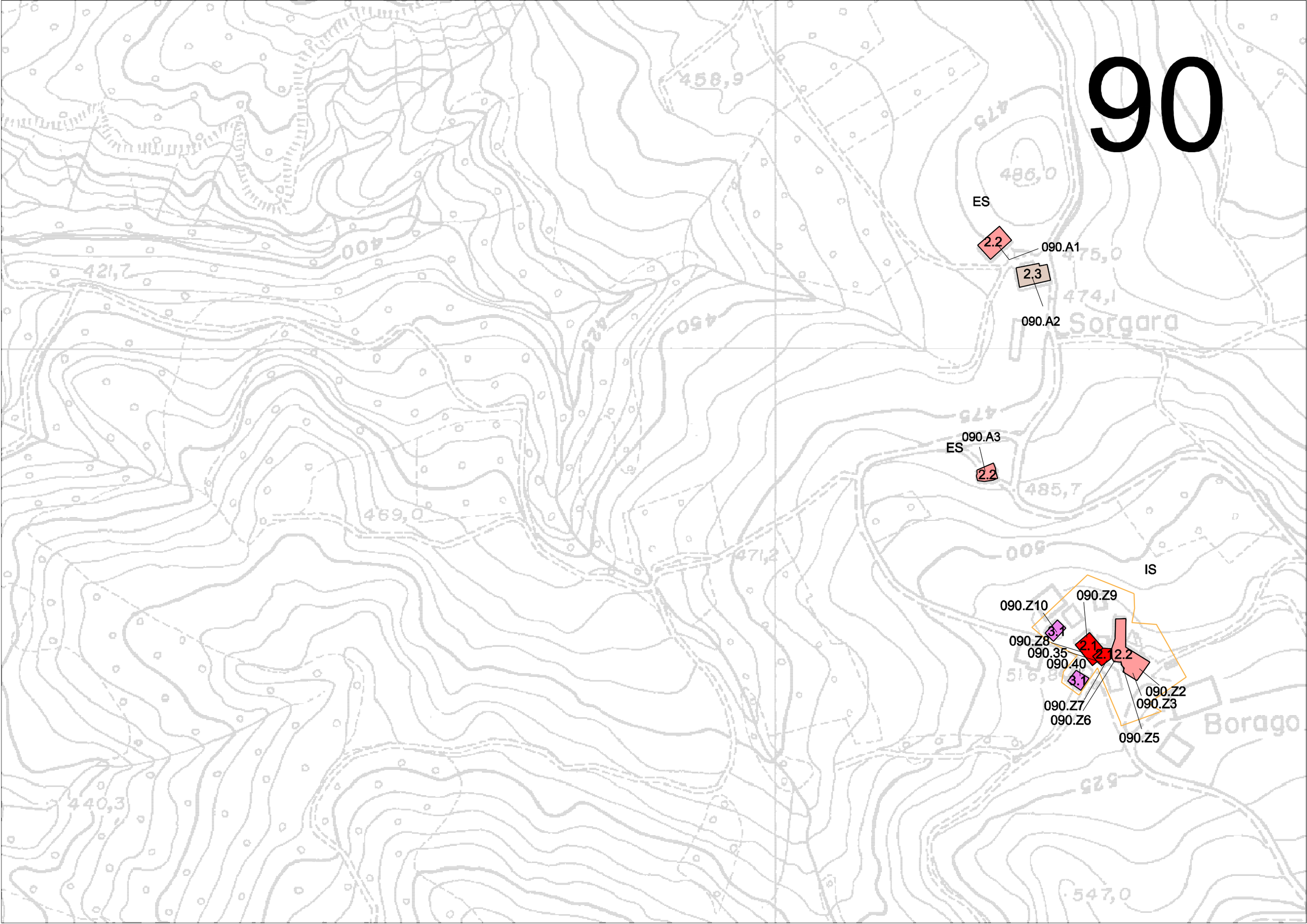
ES
2.2
090.A1
2.3
090.A2
090.A3
ES
2.2
IS
090.Z9
090.Z10
3.1
090.Z8
090.35
090.40
2.1
2.2
2.2
3.1
090.Z2
090.Z3
090.Z7
090.Z6
090.Z5
Sorgara
Borago
458,9
486,0
475,0
474,1
485,7
421,7
469,0
471,2
516,8
547,0
440,3

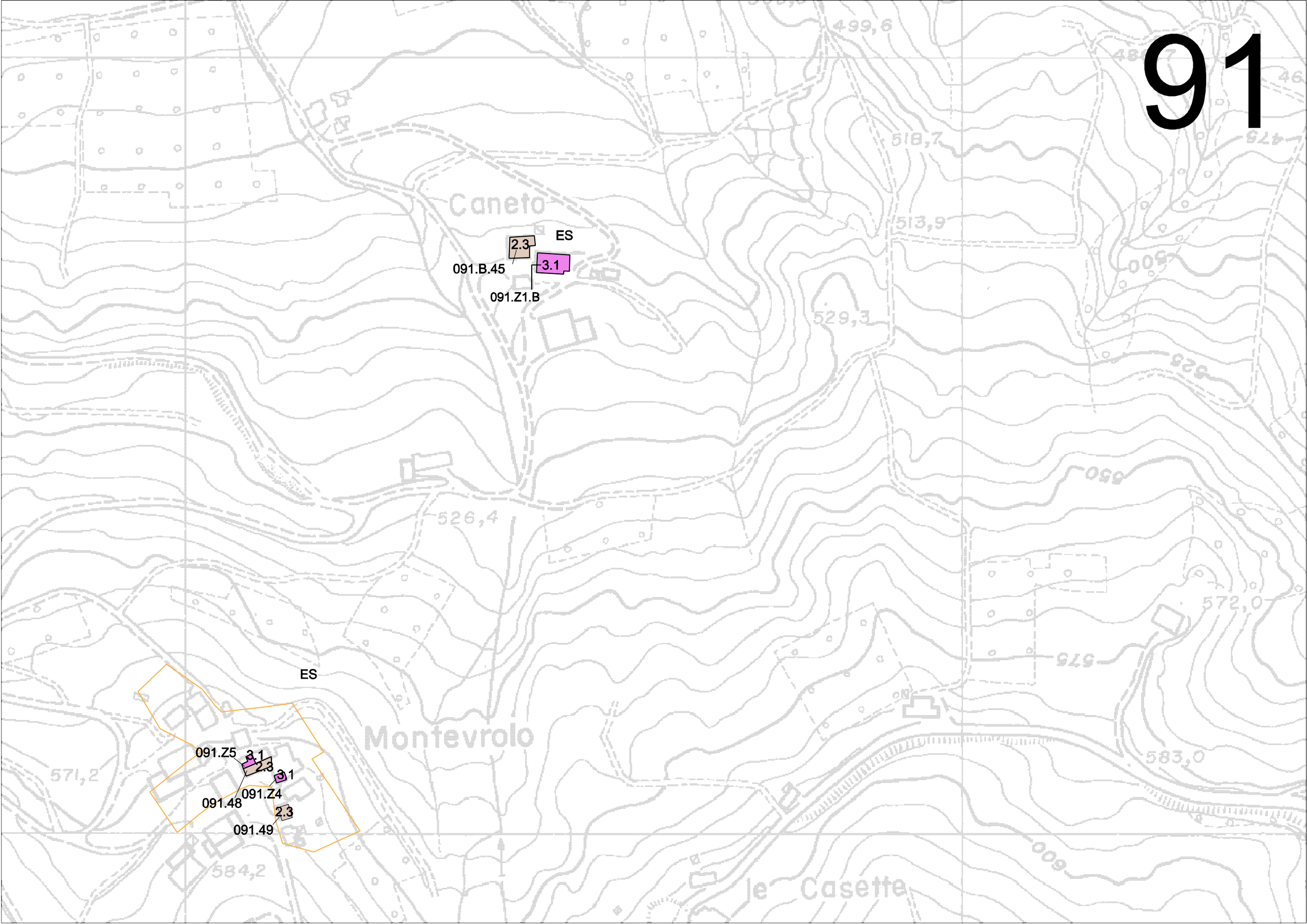
Caneto
499,6
518,7
513,9
529,3
526,4
Montevrolo
571,2
584,2
583,0
572,0
Le Casette
ES
2.3
3.1
091.B.45
091.Z1.B
ES
091.Z5
3.1
2.3
3.1
091.Z4
091.48
2.3
091.49

92

ES

092.77.B

092.77

2.3

2.3

092.77.2

93

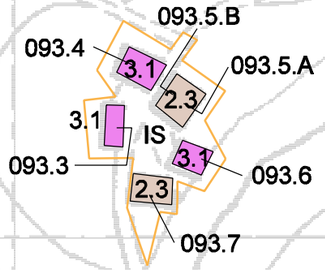
093.5.B
093.4
3.1
093.5.A
2.3
3.1
IS
093.3
3.1
093.6
2.3
093.7

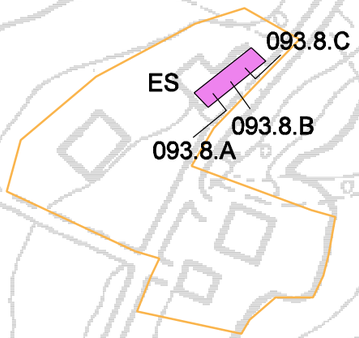
093.8.C
ES
093.8.B
093.8.A

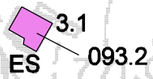
3.1
ES
093.2

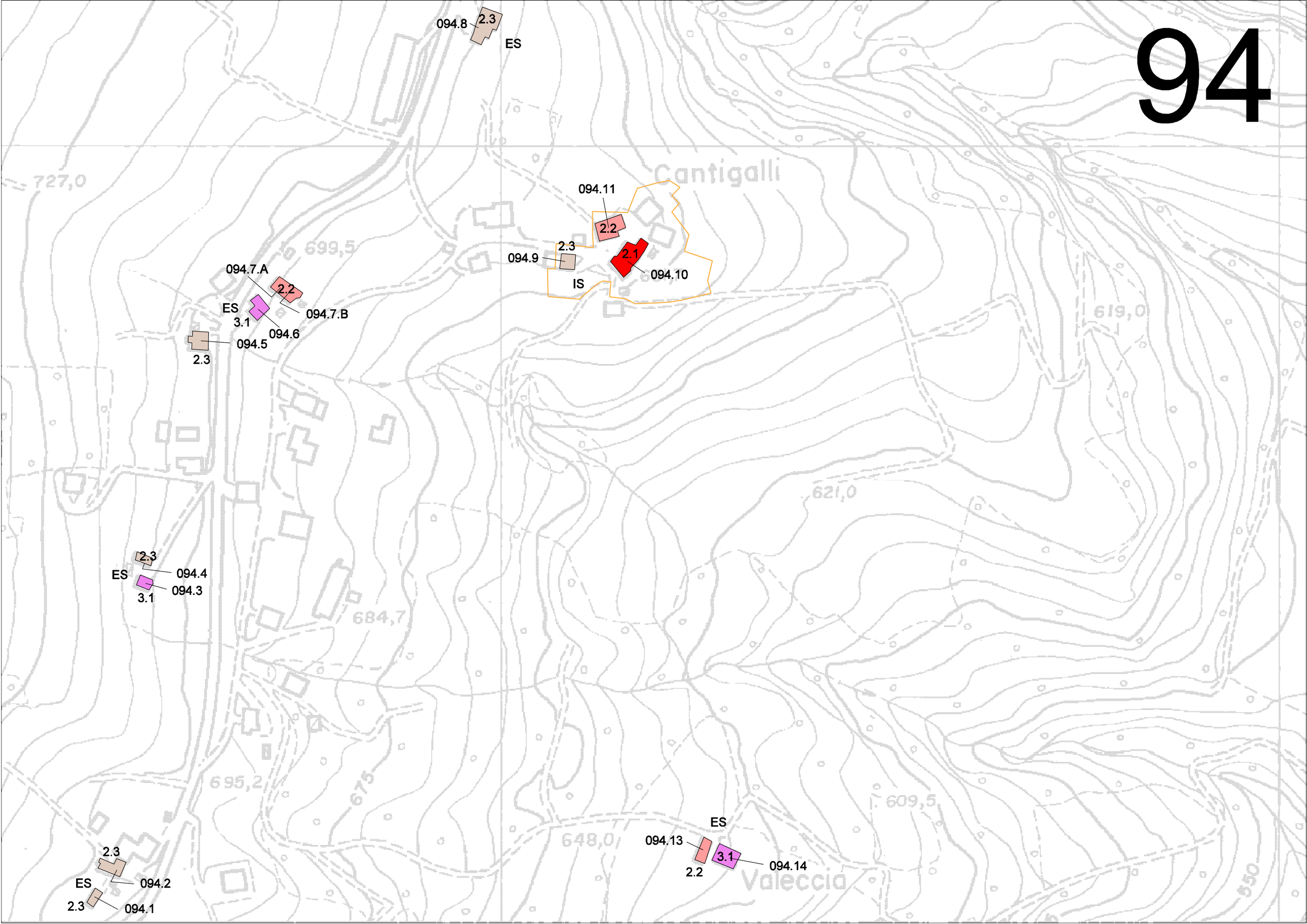
94
094.8
2.3
ES
Cantigalli
727,0
094.11
2.2
2.3
094.9
2.1
094.10
IS
699,5
094.7.A
2.2
ES
3.1
094.7.B
094.6
094.5
2.3
619,0
621,0
2.3
ES
094.4
094.3
3.1
684,7
695,2
675
609,5
ES
094.13
3.1
094.14
2.2
648,0
Valeccia
2.3
ES
094.2
2.3
094.1
550

95

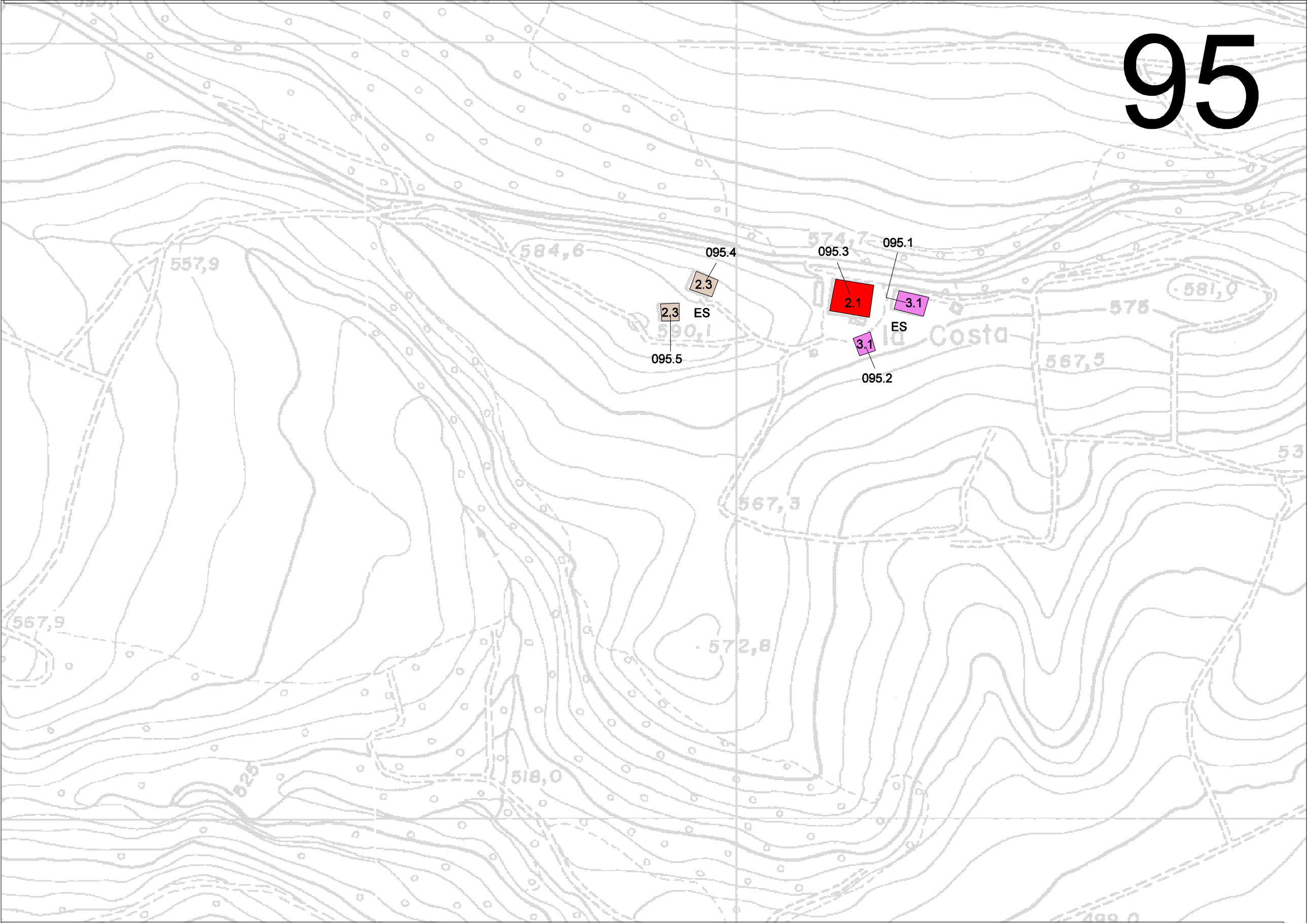
095.4
2.3
2,3
ES
095.5
095.3
095.1
2.1
3.1
ES
3,1
095.2
584,6
557,9
574,7
581,0
575
567,5
567,3
567,9
572,8
525
518,0

96

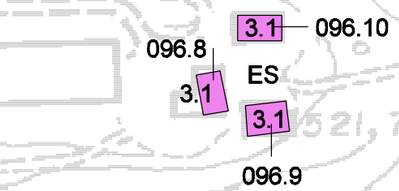
3.1
096.10
096.8
3.1
ES
3.1
096.9

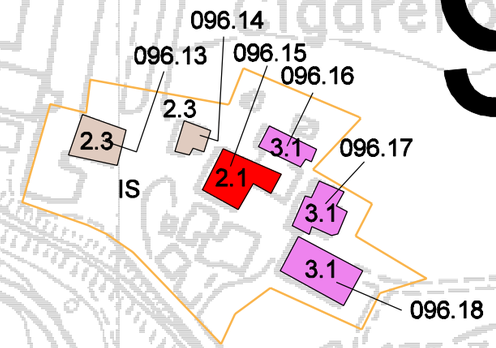
096.14
096.13
096.15
096.16
2.3
2.3
3.1
096.17
2.1
IS
3.1
3.1
096.18

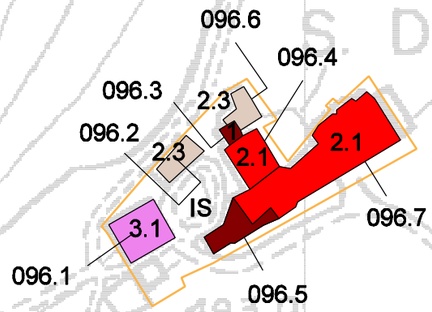
096.6
096.4
096.3
2.3
096.2
2.3
2.1
2.1
IS
3.1
096.7
096.1
096.5

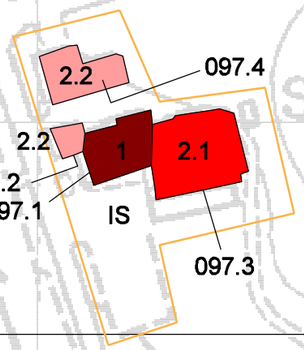
2.2
097.4
2.2
1
2.1
097.2
097.1
IS
097.3

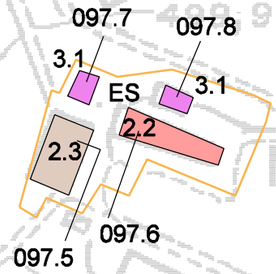
097.7
097.8
3.1
ES
3.1
2.2
2.3
097.6
097.5

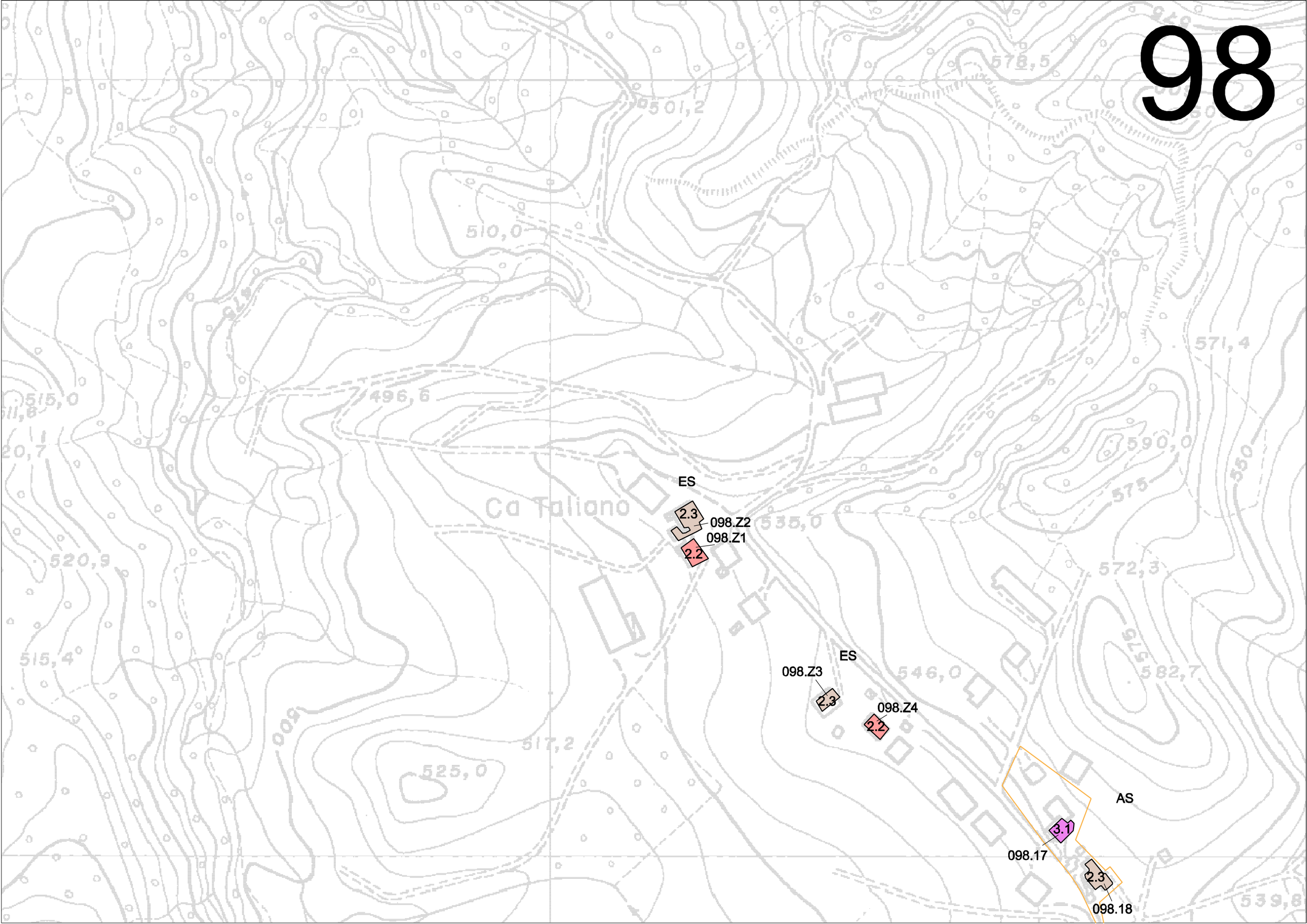
98
ES
2.3
098.Z2
098.Z1
2.2
ES
098.Z3
2.3
098.Z4
2.2
AS
3.1
098.17
2.3
098.18
Ca Taliano
501,2
510,0
496,6
515,0
520,9
515,4
517,2
525,0
535,0
546,0
571,4
590,0
572,3
582,7
539,8
578,5

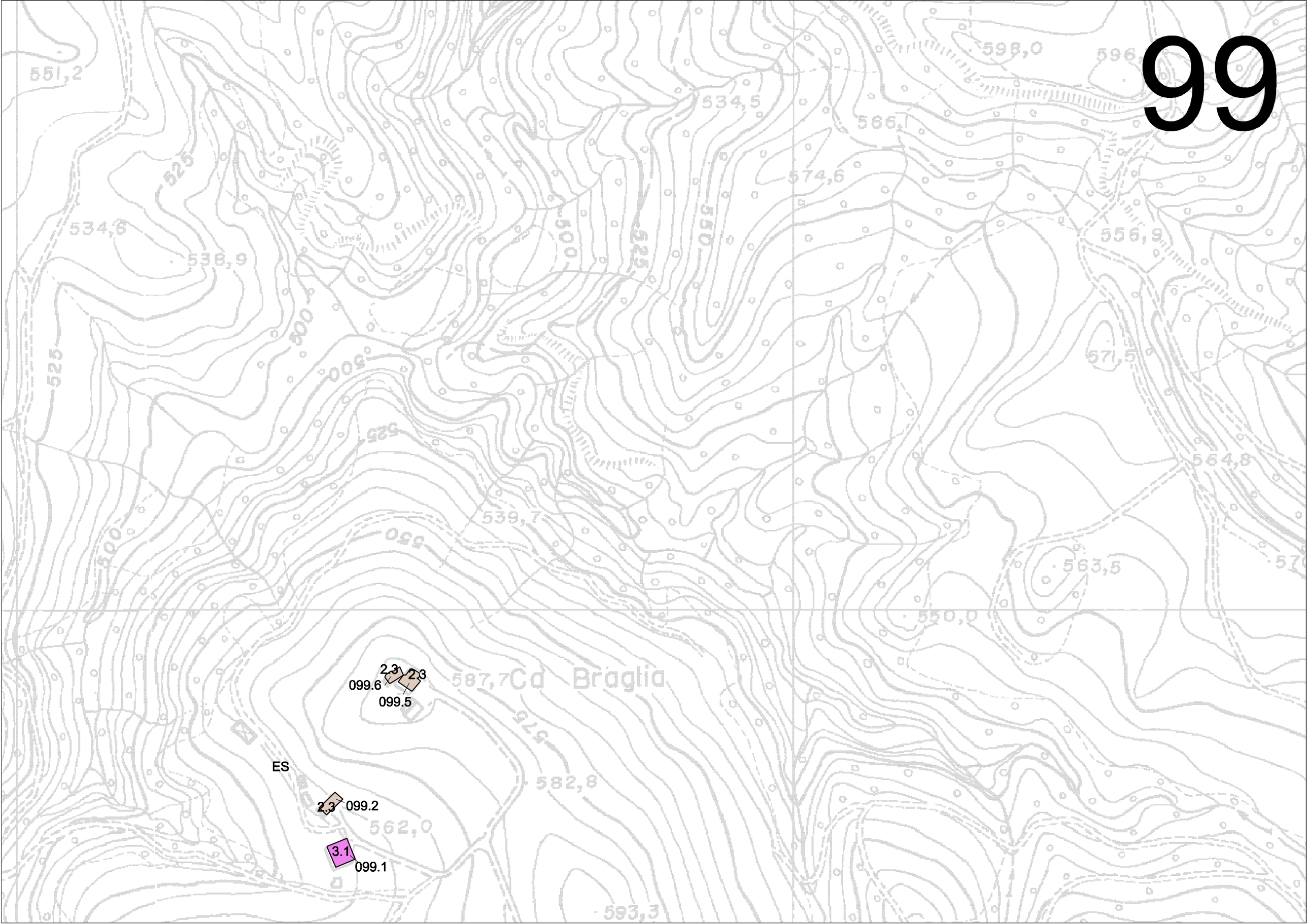
99
551,2
598,0
534,5
566,1
574,6
534,6
538,9
556,9
571,5
564,8
539,7
563,5
550,0
587,7
Cd Braglia
582,8
562,0
593,3
2.3
2.3
099.6
099.5
ES
2.3
099.2
3.1
099.1

100

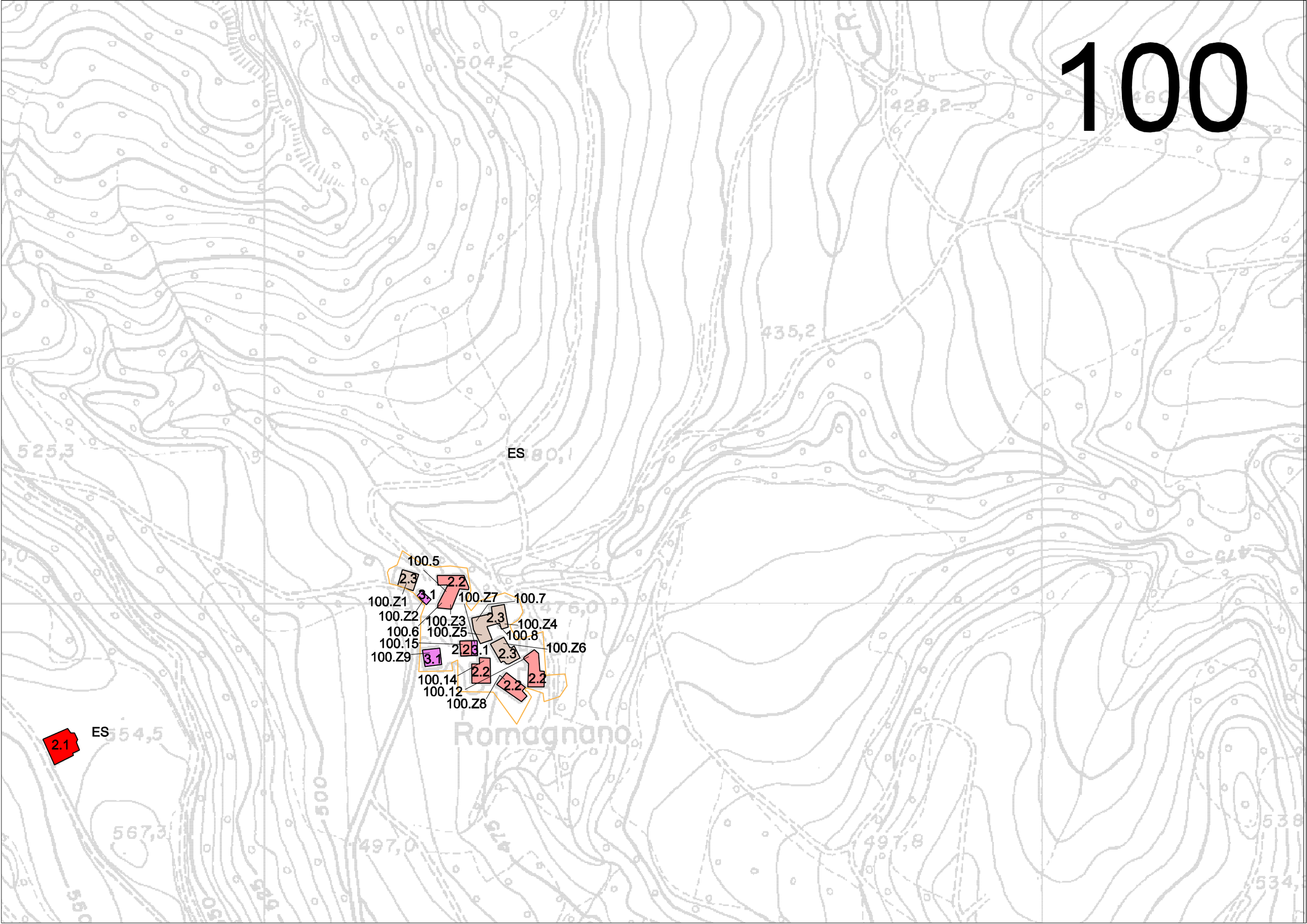
ES
100.5
2.3
2.2
3.1
100.Z1
100.Z7
100.7
100.Z2
100.Z3
2.3
100.Z4
100.6
100.Z5
100.8
100.15
2.2
3.1
2.3
100.Z6
100.Z9
3.1
2.2
100.14
2.2
2.2
100.12
100.Z8
Romagnano
ES
2.1

101

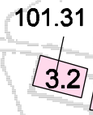
101.31
101.Z1
3.2
3.2

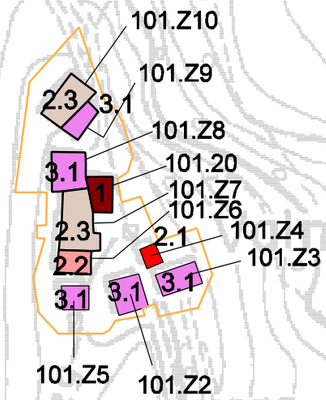
101.Z10
101.Z9
2.3
3.1
101.Z8
3.1
101.20
1
101.Z7
101.Z6
2.3
2.1
101.Z4
2.2
101.Z3
3.1
3.1
3.1
101.Z5
101.Z2

102

ES

102.Z2

2.2

3.1

102.62

ES

2.2

103.Z1.A

ES

102.54

2.3

102.53

103

103.Z1

3.1

ES

ES

103.87

103.87.A

2.3

3.2

103.66

ES

2.2

103.Z1.A

104

104.1

ES

2.2

104.Z3A

104.89.1

104.Z2A

ES

2.3

2.3

104.Z1A

2.1

104.91

104.90

104.100

104.Z8

104.Z7

104.105

2.2

3.1

104.Z9

3.1

104.104

3.1

104.Z6

3.1

104.12

3.1

104.97

IS

104.Z10

104.Z2

104.96

104.Z1

3.1

2.3

104.Z3

2.3

ES

104.Z11

3.2

3.1

112.Z17

ES

105

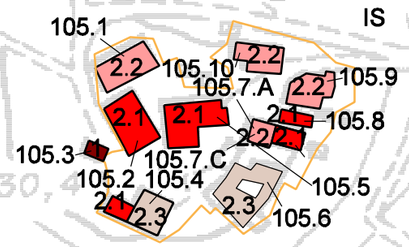
IS
105.1
2.2
105.10
2.2
105.7.A
2.2
105.9
2.1
2.1
2.2
2.1
105.8
105.3
105.7.C
105.2
105.4
105.5
2.1
2.3
2.3
105.6

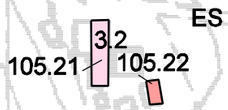
ES
3.2
105.21
105.22

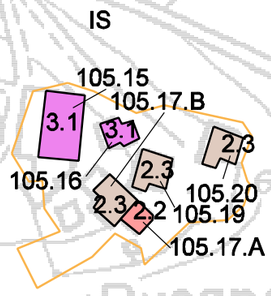
IS
105.15
105.17.B
3.1
3.1
2.3
2.3
105.20
105.16
2.3
2.2
105.19
105.17.A

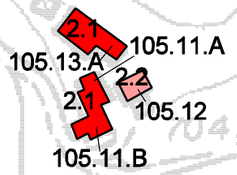
ES
2.1
105.11.A
105.13.A
2.2
2.1
105.12
105.11.B

106

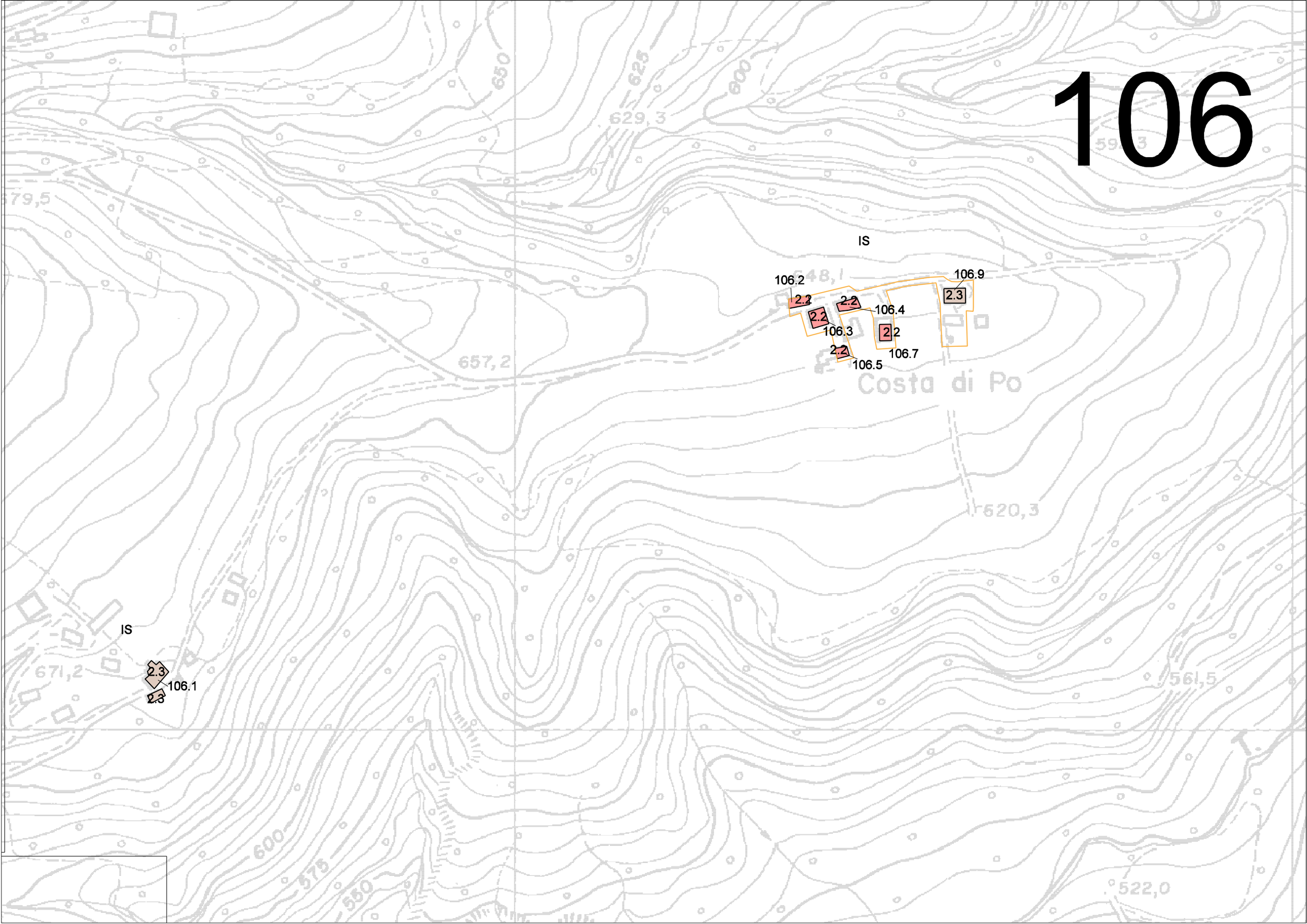
IS
106.2
2.3
2.2
106.4
2.2
106.3
2.2
106.5
2.2
106.7
106.9
2.3
Costa di Po
620,3
IS
2.3
106.1
2.3
671,2
561,5
522,0
650
625
600
575
550
657,2

107

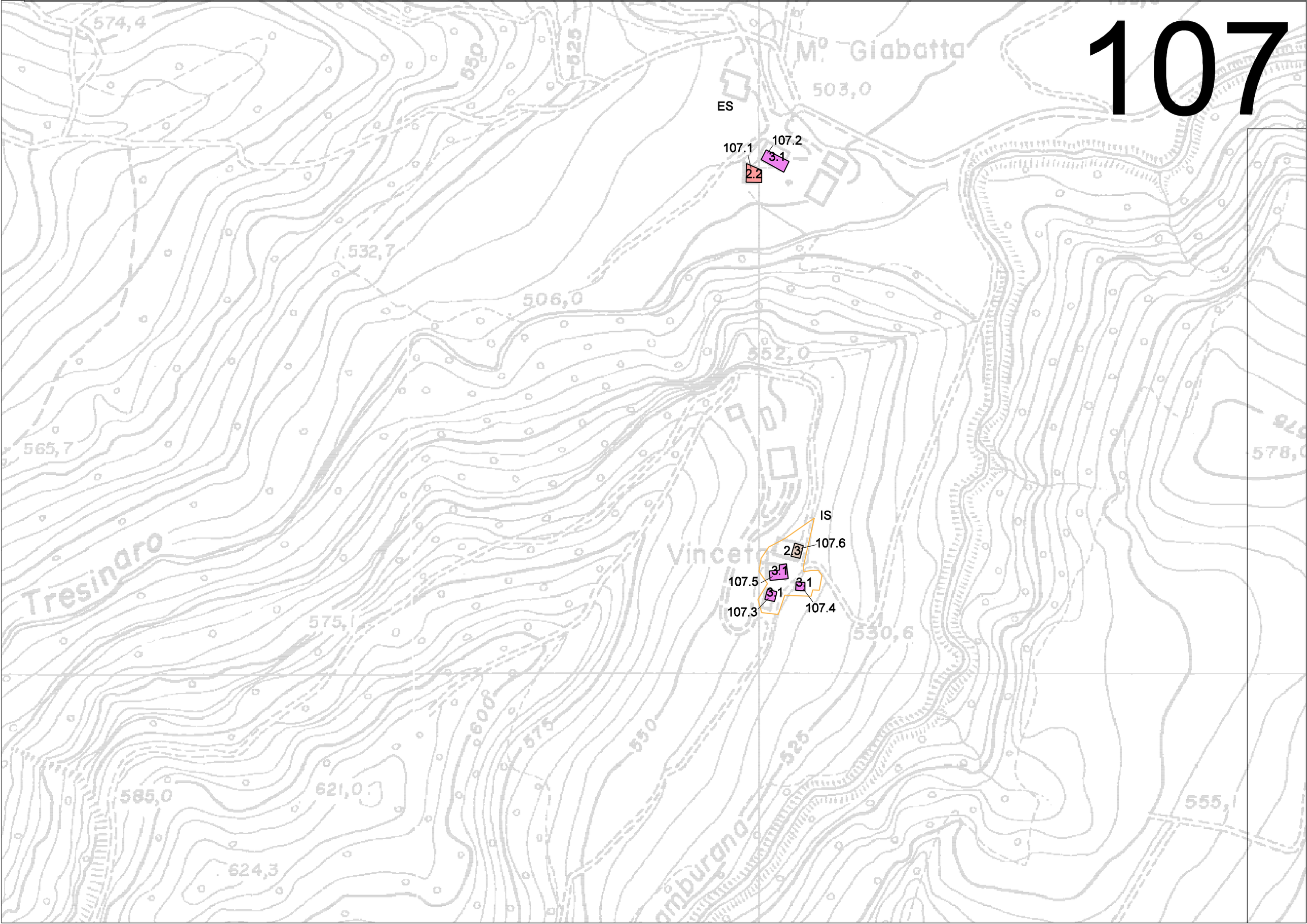
ES
107.1
107.2
3.1
2.2
IS
107.6
2.3
3.1
107.5
3.1
3.1
107.3
107.4
M° Giabatta
503,0
574,4
650
625
532,7
506,0
552,0
565,7
Tresinaro
575,1
600
575
550
525
530,6
585,0
621,0
624,3
555,1
578,

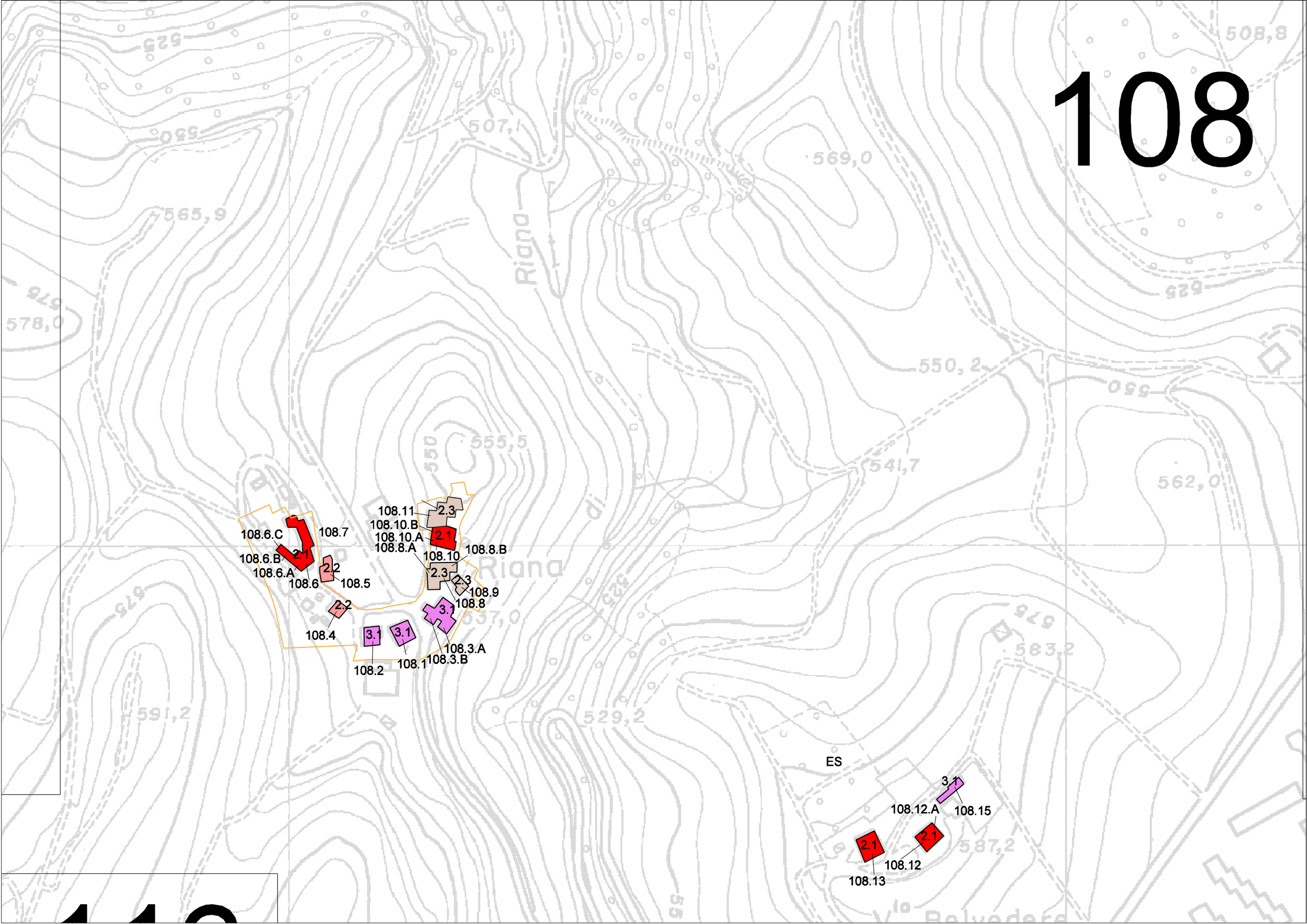
108
Riana
108.11
2.3
108.10.B
108.10.A
2.1
108.8.A
108.10
108.8.B
108.6.C
108.7
108.6.B
2.1
108.6.A
2.2
108.6
108.5
2.3
2.3
108.9
108.8
2.2
3.1
108.4
3.1
3.1
108.3.A
108.3.B
108.2
108.1
ES
3.1
108.12.A
108.15
2.1
2.1
108.12
108.13

109

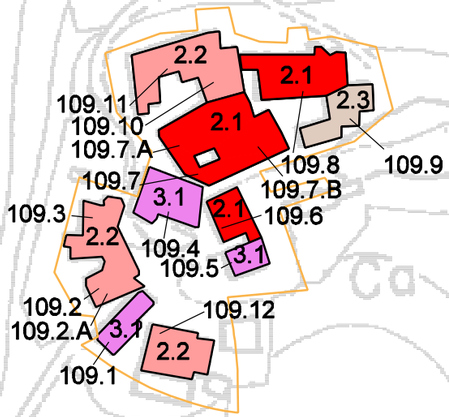
2.2
2.1
2.3
109.11
109.10
109.7.A
2.1
109.8
109.9
109.7
3.1
109.7.B
109.3
2.1
109.6
2.2
109.4
109.5
3.1
109.2
109.12
109.2.A
3.1
2.2
109.1

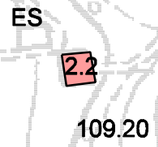
ES
2.2
109.20

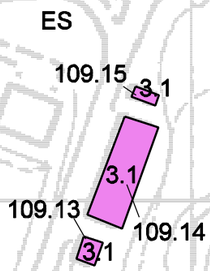
ES
109.15
3.1
3.1
109.13
109.14
3.1

110

AS

3.1
110.25
2.1
110.Z8
110.26
110.Z7
2.3
2.2
110.Z6
110.29.1
110.28
110.29
3.1
110.24
110.Z5

2.3
110.Z13
AS
110.33
2.2
110.34
110.35
2.3
110.36
110.41
110.42
2.3
110.Z12
110.38
2.3
110.44
2.3
110.39
110.43
110.40
2.3
3.1
110.44
110.Z11

ES

1
110.Z1

ES

110.Z2
110.Z3
1
110.Z4
110.Z2B

110.X
110.Z3B
3.1
110.49.1
110.49
110.50
2.3
2.3
110.51
110.Z1B
2.2
110.48

111

ES

2.1 111.Z10.A

2.2

111.1

IS

111.18

111.Z13

2.3

2.2

3.1

111.19

3.2

IS

111.Z9

3.1

111.Z8

3.1

111.Z5

2.3

2.1

111.Z4

111.Z7

111.Z6

2.1

111.24

2.3

111.Z3

111.Z2

IS

2.3

2.3

111.Z1

112

ES
112.A1

3.1
112.Z17

ES

112.47
112.47B
2.3

ES
112.Z1B
3.1
112.Z18

112.21X
2.1
AS
112.Z1
112.17
112.Z11
112.18
112.Z21.X
112.36
112.Z10
112.16
2.3
3.1
112.14
112.18
2.3
112.37
2.3
112.13
2.2
2.2
2.3
2.2
112.Z2
112.Z13
112.22
2.2
2.2
112.Z14
2.3
2.3
112.11
2.2
112.20
112.Z9
112.Z12
112.8.1
2.2
112.21
112.Z7
112.Z4
112.3
2.3
3.1
112.4.A
112.13.X
112.1.A
112.Z6
3.1
112.1
112.4
112.Z5
3.1

113

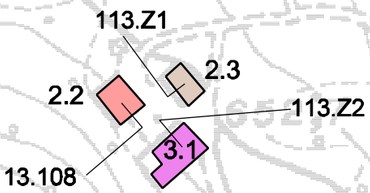
113.Z1
2.3
2.2
113.Z2
3.1
113.108

672,7
679,1
689,2
700
679,0
698,8
709,1
Malpasso
744,5
726

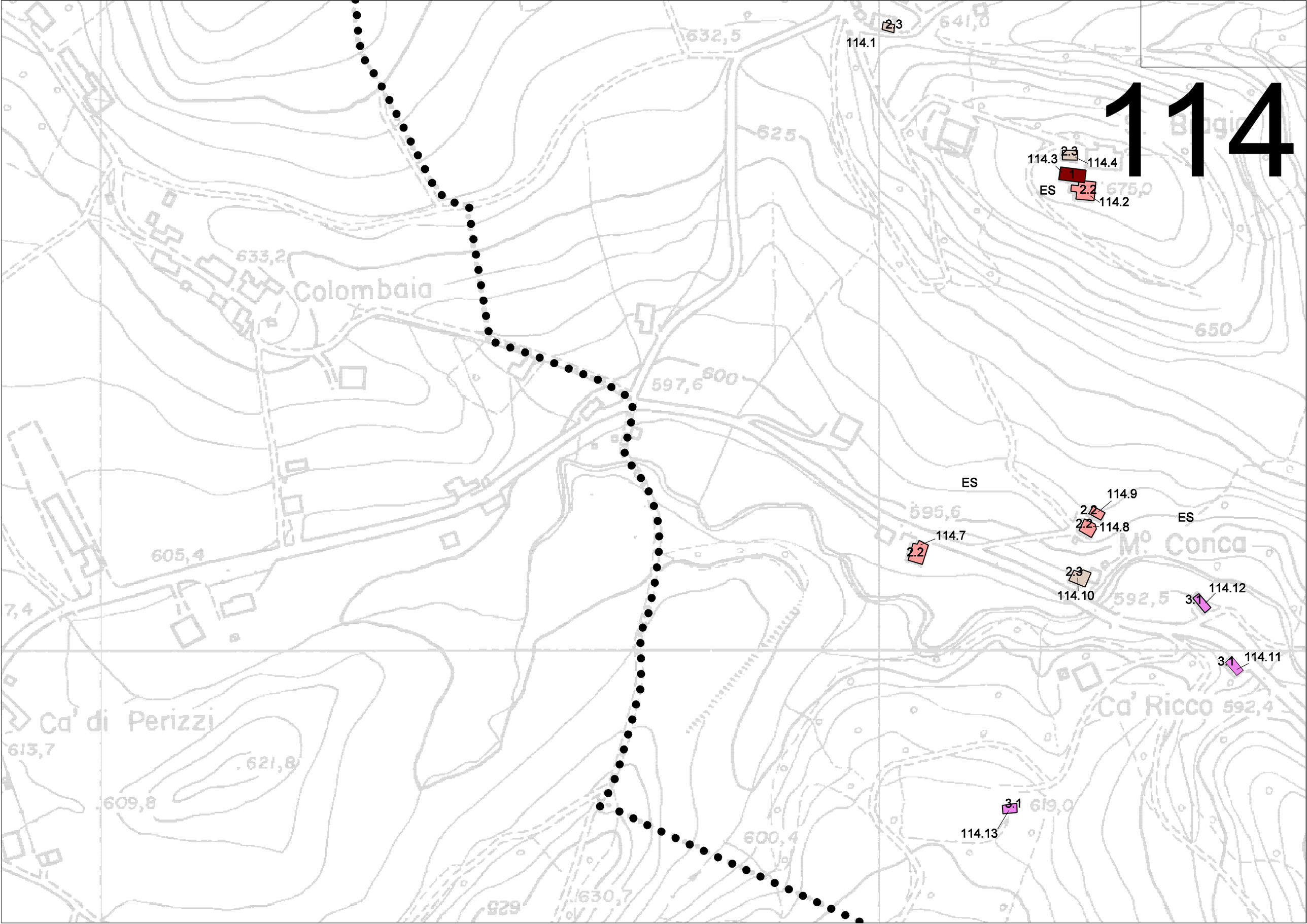
114
114.1
2.3
114.3
2.3
114.4
1
ES
2.2
114.2
Colombaia
ES
114.9
2.2
2.2
114.8
ES
114.7
2.2
Mº Conca
2.3
114.10
114.12
3.1
3.1
114.11
Ca' Ricco
Ca' di Perizzi
3.1
114.13

115

ES

2.3

115.3

115.1

ES

2.3

2.2

115.2

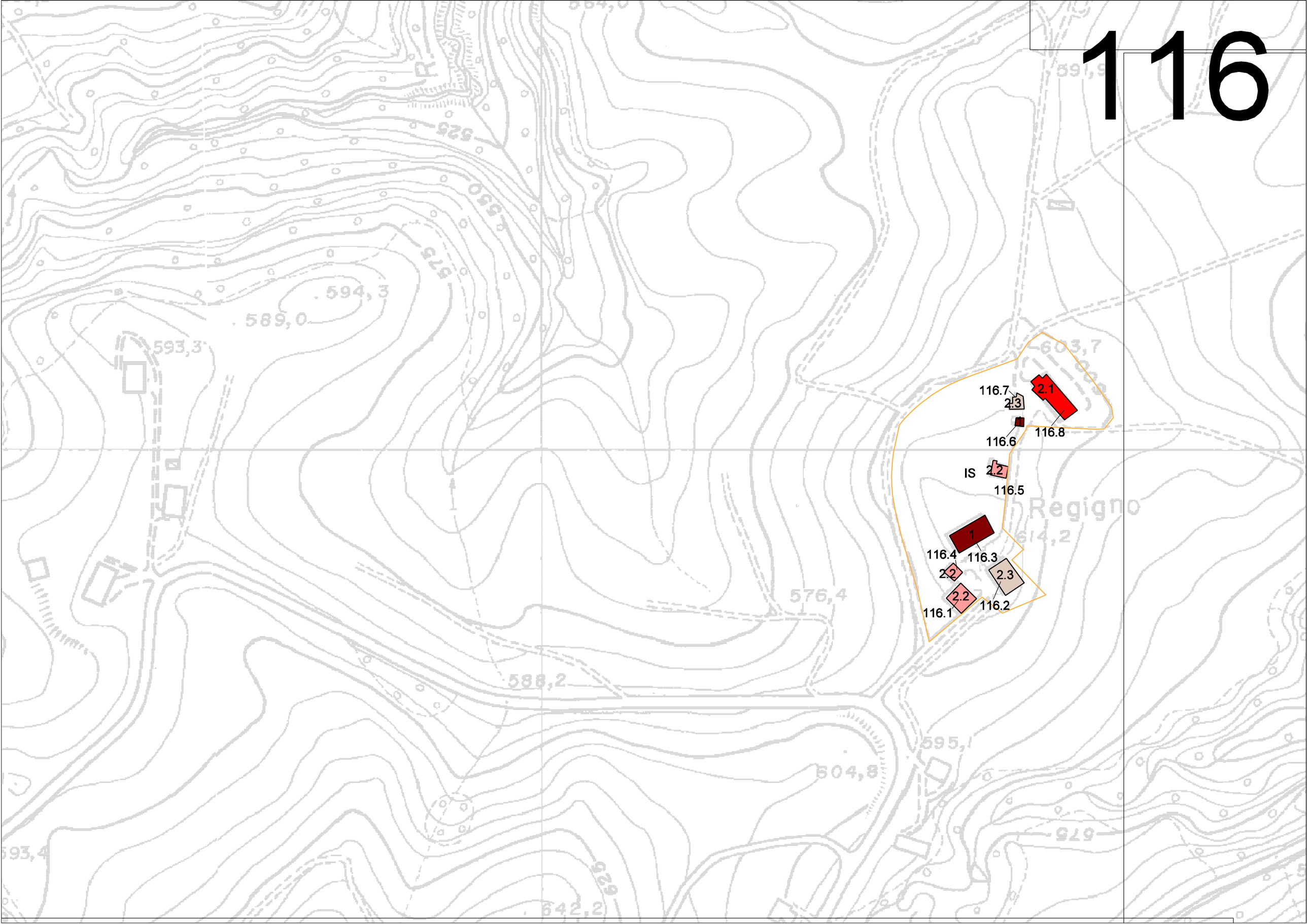
116
116.7
2.1
2.3
116.8
116.6
IS
2.2
116.5
Regigno
1
116.4
116.3
2.2
2.3
2.2
116.2
116.1
594,3
589,0
593,3
603,7
614,2
576,4
588,2
595,1
604,8
593,4
642,2
525
550
575
625

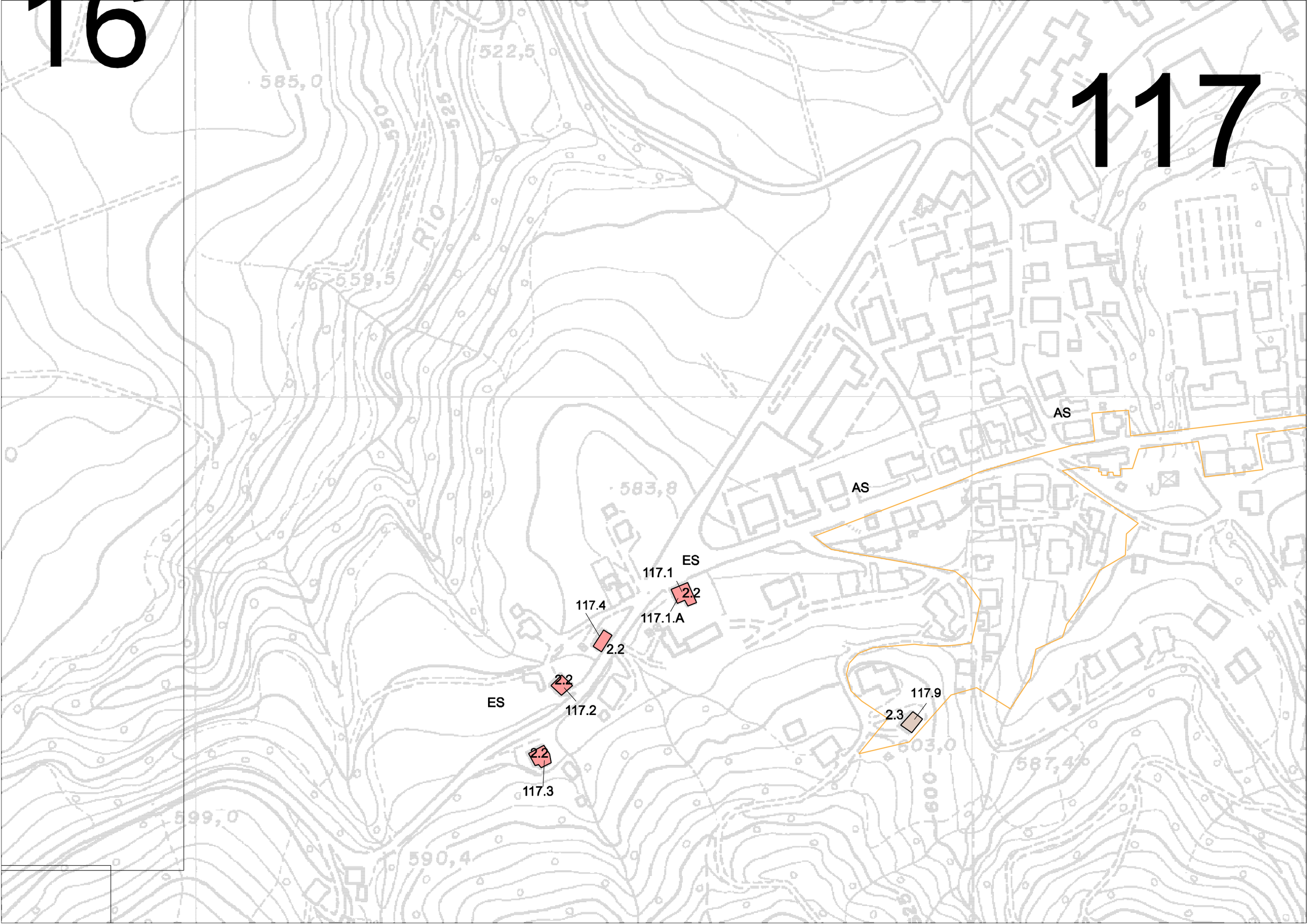
16
117
522,5
585,0
550
525
Rio
559,5
583,8
AS
AS
ES
117.1
2.2
117.4
117.1.A
2.2
2.2
ES
117.2
117.9
2.3
2.2
117.3
603,0
587,4
600
599,0
590,4

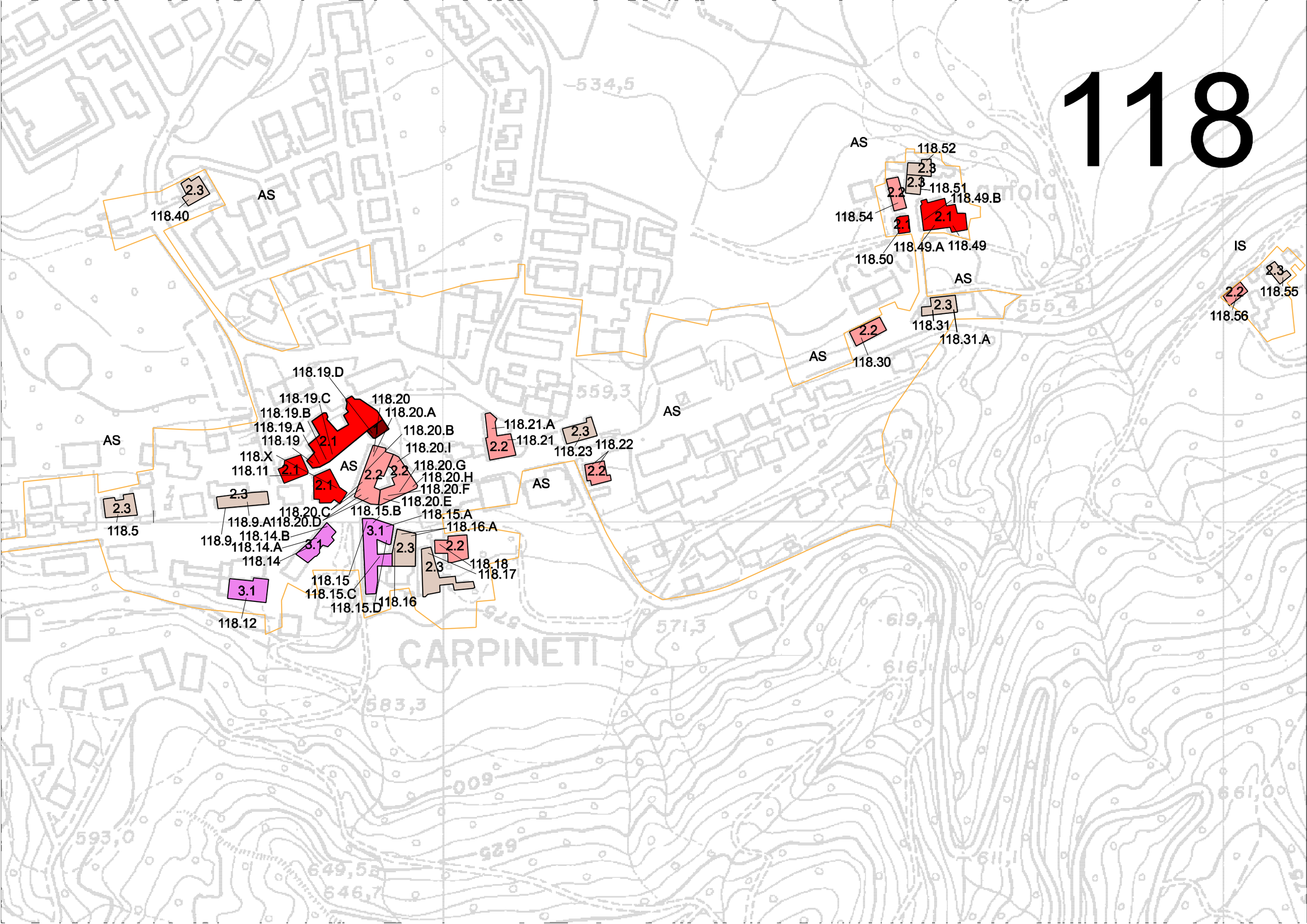
118
AS
IS
CARPINETI
118.40
118.52
118.51
118.49.B
118.54
118.49.A
118.49
118.50
118.55
118.56
118.31
118.31.A
118.30
118.19.D
118.19.C
118.19.B
118.19.A
118.19
118.X
118.11
118.20
118.20.A
118.20.B
118.20.I
118.20.G
118.20.H
118.20.F
118.20.E
118.20.C
118.20.D
118.15.B
118.15.A
118.16.A
118.21.A
118.21
118.23
118.22
118.5
118.9.A
118.9
118.14.B
118.14.A
118.14
118.15
118.15.C
118.15.D
118.16
118.18
118.17
118.12
2.1
2.2
2.3
3.1
534,5
559,3
555,4
571,3
583,3
619,4
616,1
661,0
593,0
649,5
646,7
625
600
575

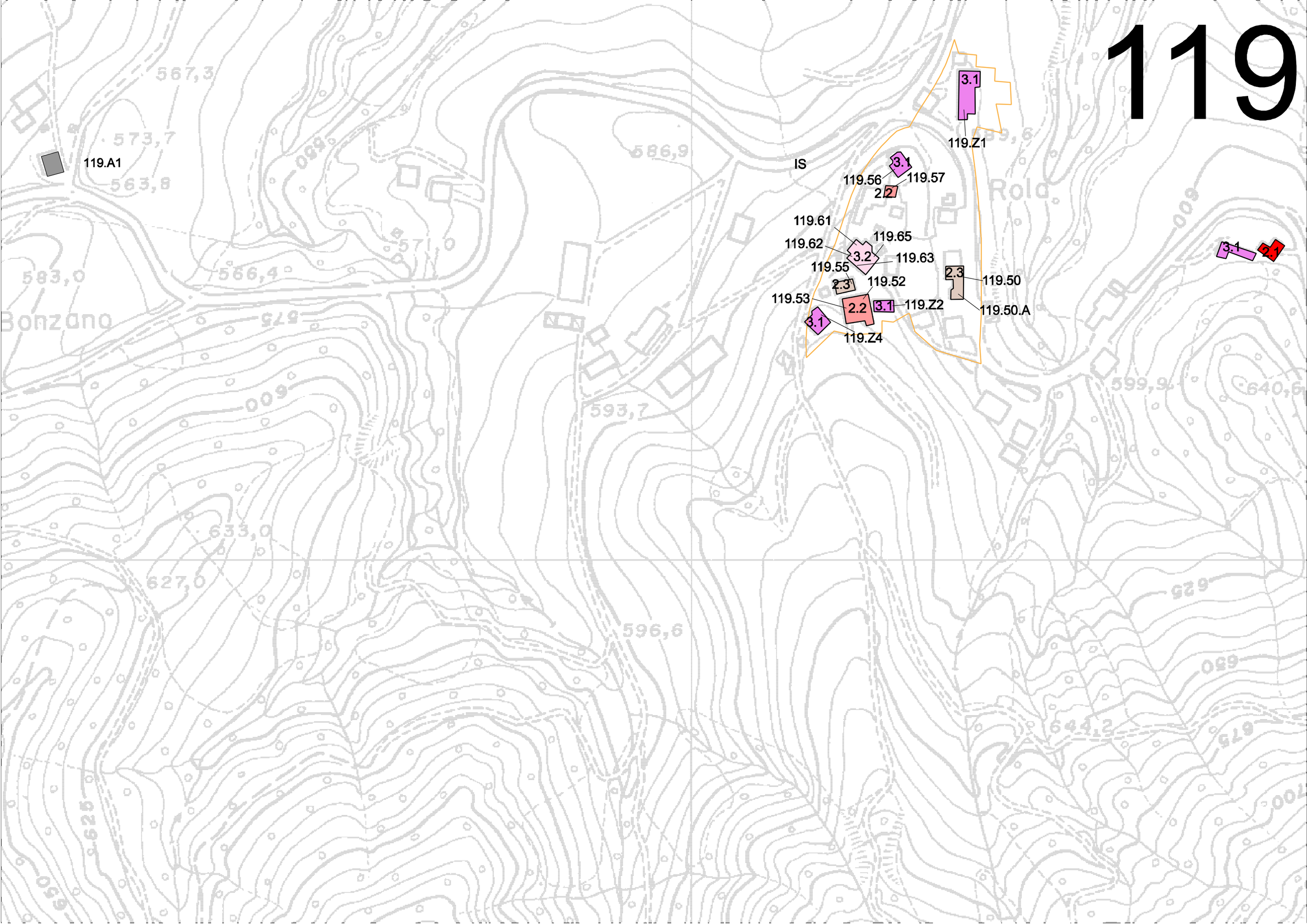
119
119.A1
567,3
573,7
563,8
583,0
566,4
Bonzano
586,9
IS
3.1
119.Z1
119.56
119.57
2.2
Rola
119.61
119.65
119.62
3.2
119.63
119.55
2.3
119.52
119.53
2.2
3.1
119.Z2
119.50
119.50.A
119.Z4
3.1
2.1
599,9
640,6
593,7
633,0
627,0
596,6
644,2

120

IS

2.3

120.81

ES

2.2

3.1

120.Z2

120.Z3

120.Z1

ES

3.1

120.Z5

121

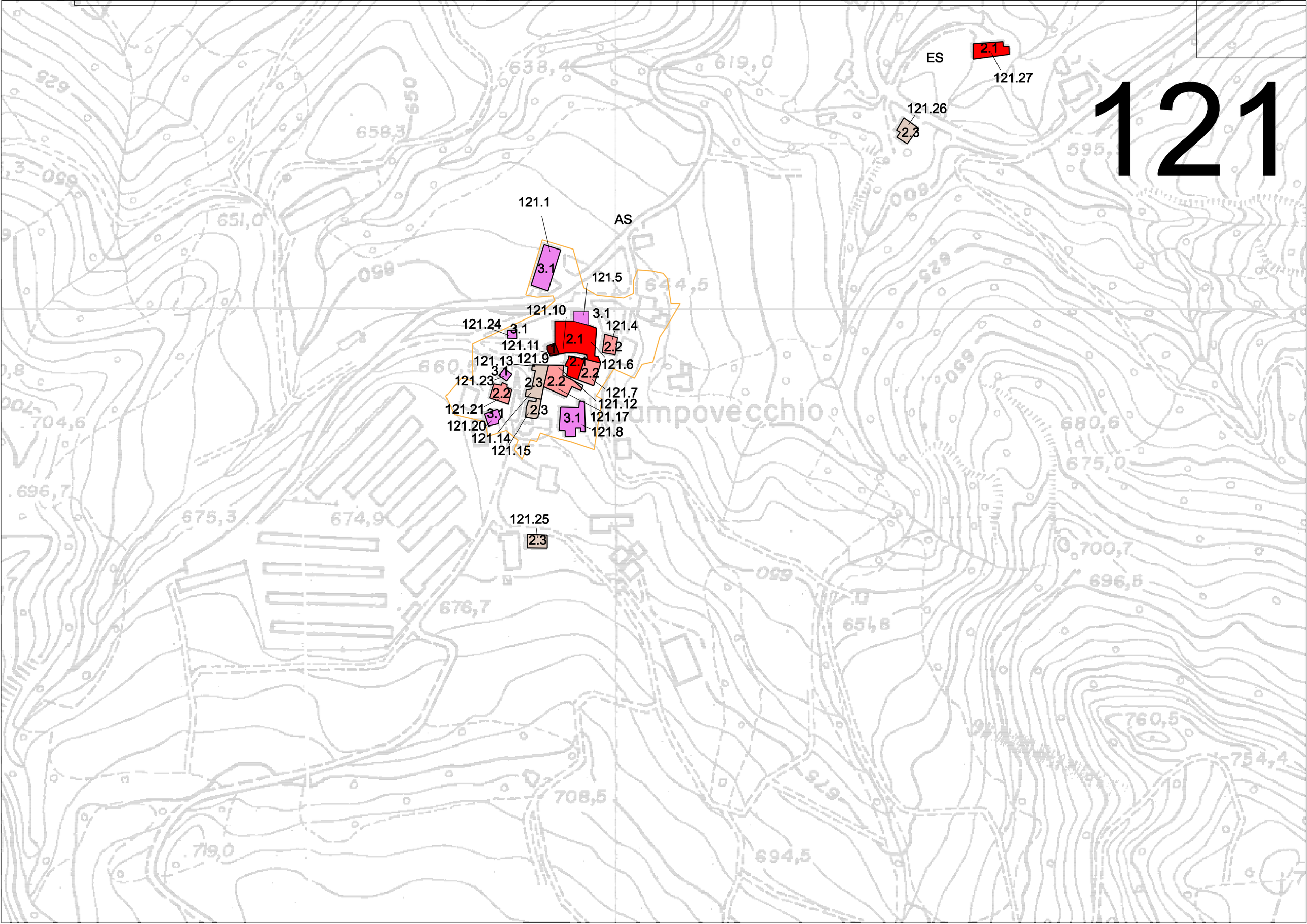
ES
2.1
121.27
121.26
2.3
121.1
AS
3.1
121.5
121.10
3.1
121.24
3.1
121.4
2.1
2.2
121.11
121.13
121.9
2.1
121.6
2.2
3.1
121.23
2.3
2.2
2.2
121.7
121.12
121.21
3.1
2.3
3.1
121.17
121.20
121.8
121.14
121.15
121.25
2.3

122

ES

122.3

1

122.2

1

122.1

2.1

2.1

122.4

ES

2.1

122.5

ES

2.3

2.3

122.6

123

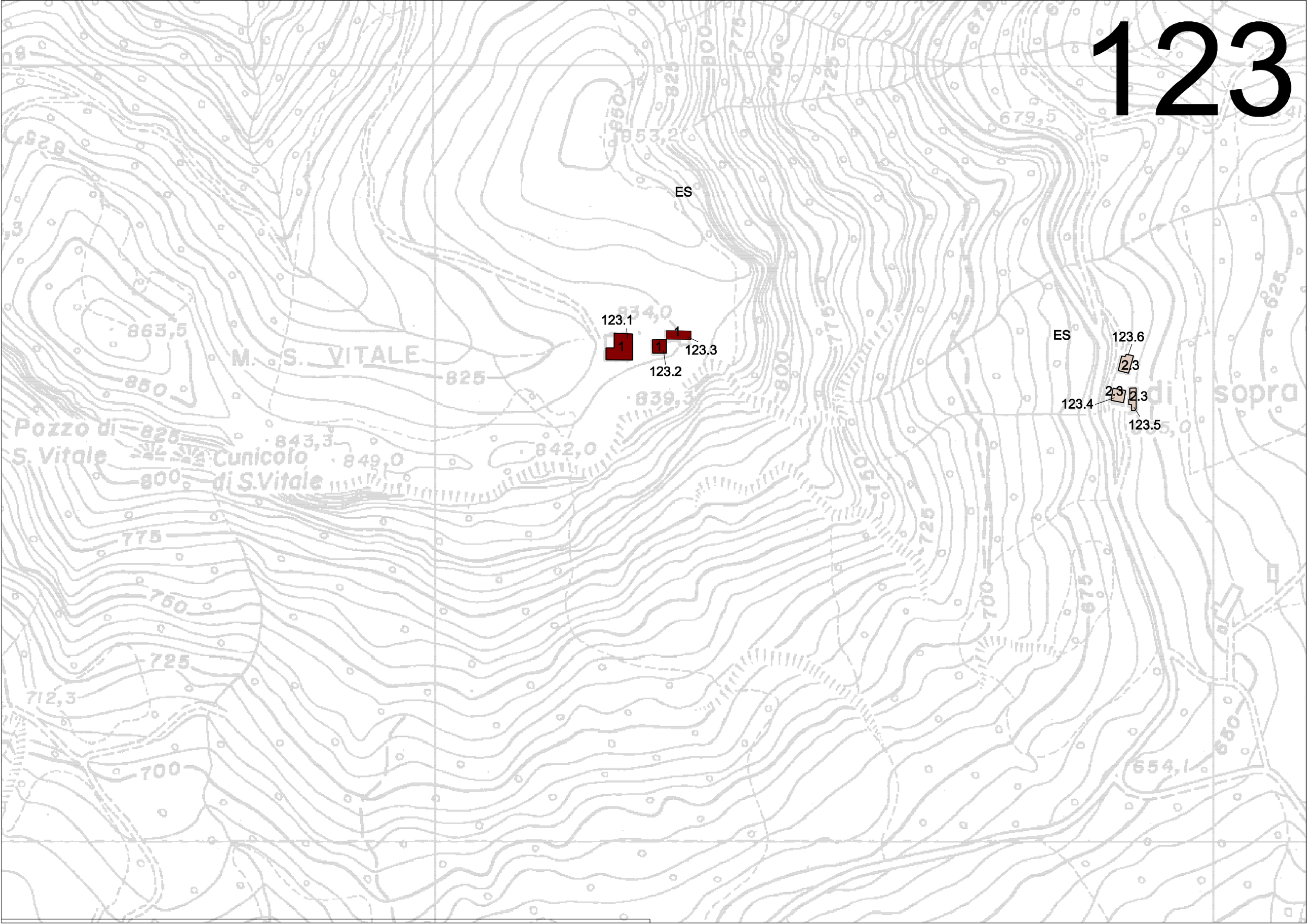

ES
123.1
1
1
1
123.3
123.2
ES
123.6
2.3
2.3
2.3
123.4
123.5
M. S. VITALE
Pozzo di S. Vitale
Cunicolo di S.Vitale
di sopra
853,2
834,0
839,3
842,0
843,3
849,0
863,5
712,3
679,5
654,1
825
800
775
750
725
700
675
650

124

ES

124.A.1

ES

124.15

124.Z1

2.3

2.2

124.Z15.1

2.1

124.13

124.Z5

125

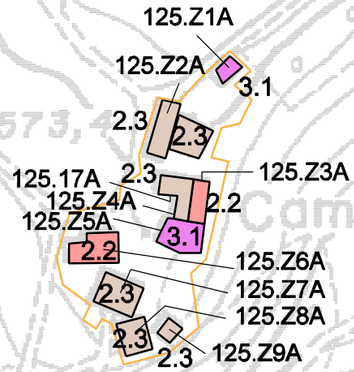
125.Z1A
125.Z2A
3.1
2.3
2.3
125.17A
2.3
125.Z3A
125.Z4A
2.2
125.Z5A
3.1
2.2
125.Z6A
125.Z7A
2.3
125.Z8A
2.3
2.3
125.Z9A

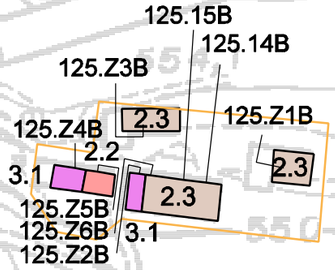
125.15B
125.14B
125.Z3B
2.3
125.Z1B
125.Z4B
2.2
3.1
2.3
2.3
125.Z5B
125.Z6B
3.1
125.Z2B

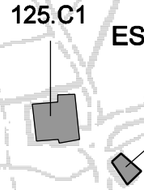
125.C1
ES
125.C2

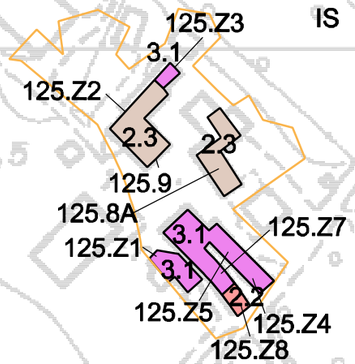
125.Z3
IS
3.1
125.Z2
2.3
2.3
125.9
125.8A
125.Z7
3.1
125.Z1
3.1
2.2
125.Z5
125.Z4
125.Z8

126

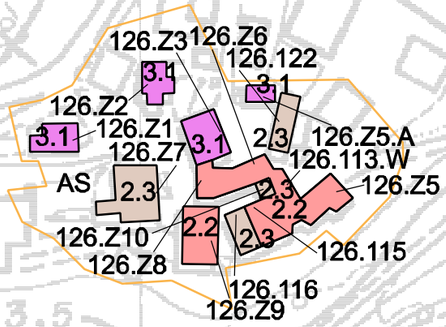
126.Z3
126.Z6
126.122
3.1
3.1
126.Z2
126.Z1
3.1
3.1
2.3
126.Z5.A
126.Z7
126.113.W
AS
2.3
2.3
126.Z5
2.2
2.2
126.Z10
2.3
126.115
126.Z8
126.116
126.Z9

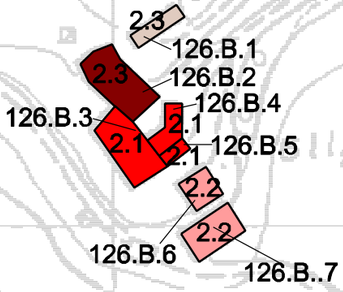
2.3
126.B.1
2.3
126.B.2
126.B.4
126.B.3
2.1
2.1
126.B.5
2.2
2.2
126.B.6
126.B..7

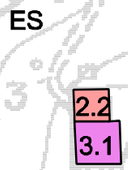
ES
2.2
3.1

127

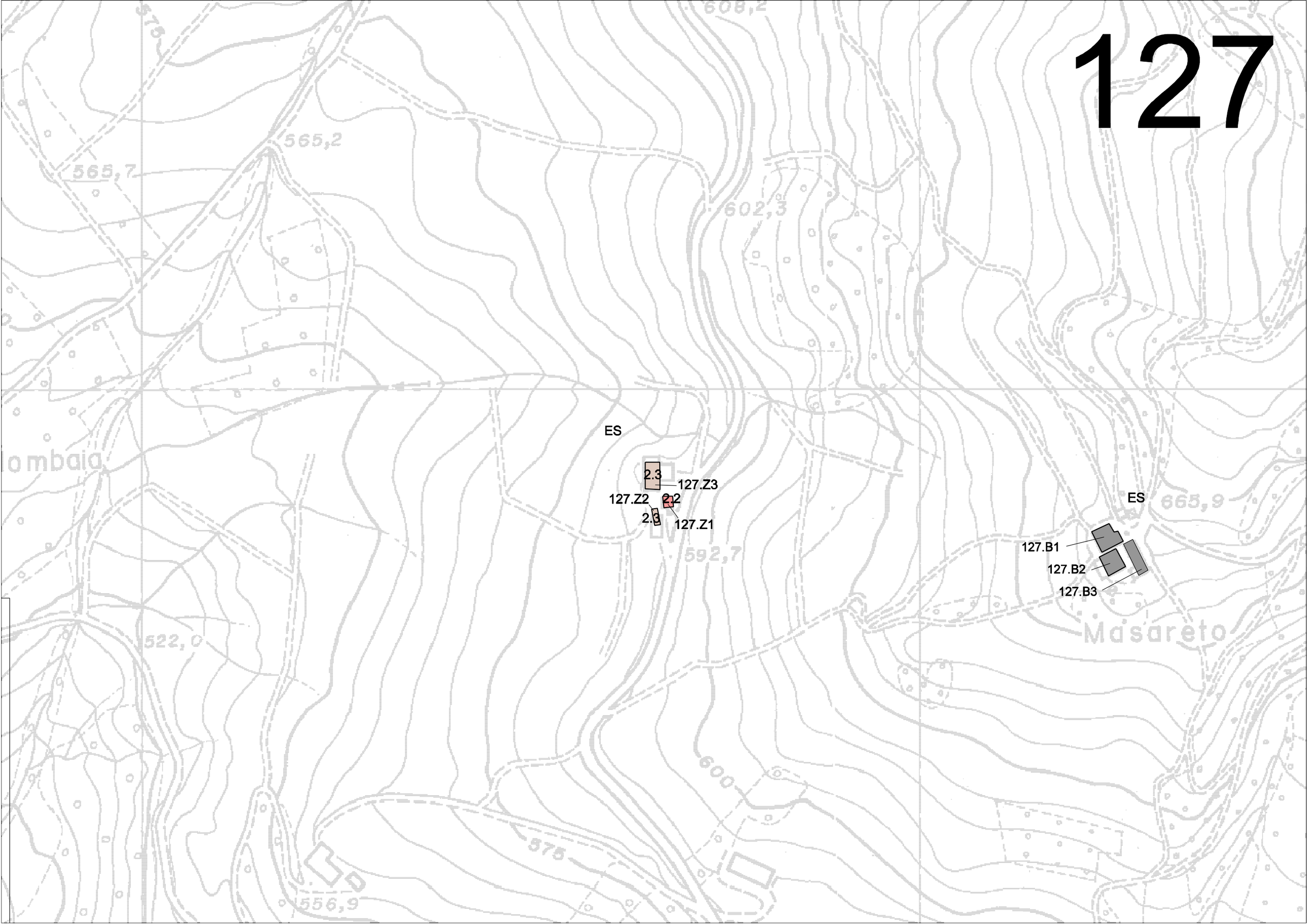
ES
2.3
127.Z3
127.Z2
2.2
2.3
127.Z1
ES
127.B1
127.B2
127.B3
565,2
565,7
608,2
602,3
592,7
665,9
522,0
556,9
575
600
Masareto

128

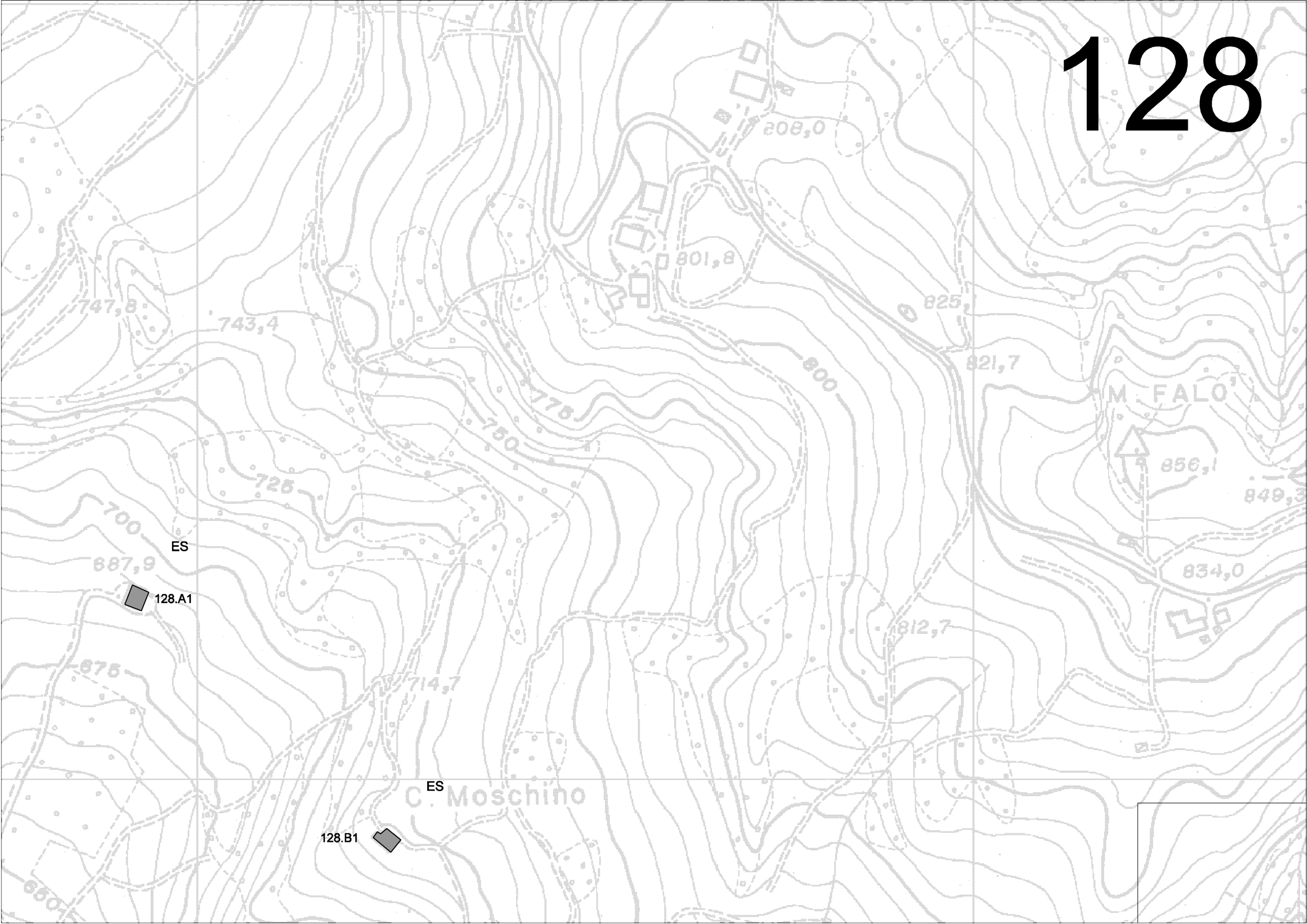
808,0
801,8
825,
821,7
800
747,8
743,4
775
750
725
700
687,9
675
714,7
812,7
M. FALO'
856,1
849,3
834,0
ES
128.A1
ES
C. Moschino
128.B1

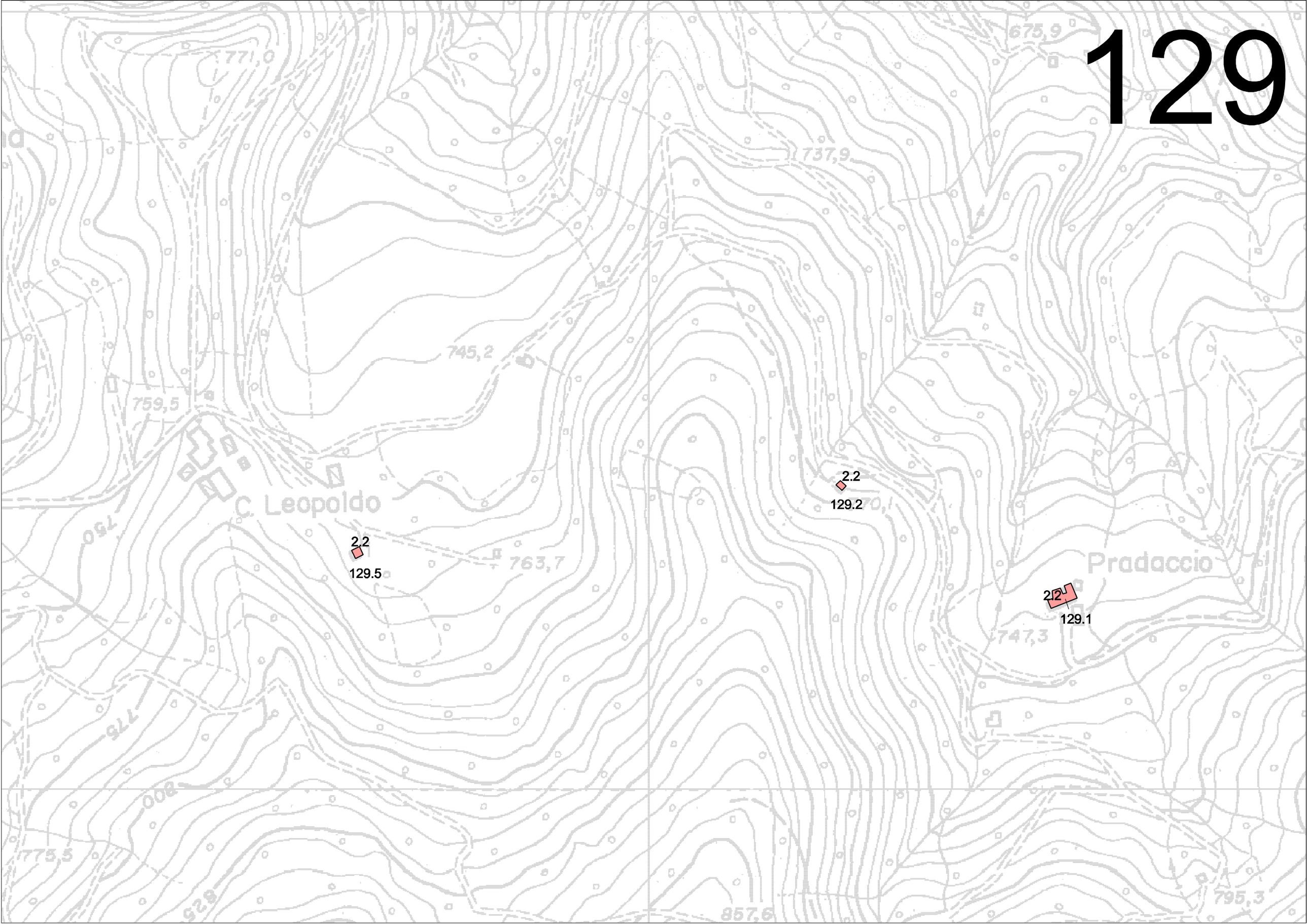
129
771,0
675,9
737,9
745,2
759,5
C. Leopoldo
2.2
129.2
2.2
129.5
763,7
Pradaccio
2.2
129.1
747,3
750
775
800
775,5
825
857,6
795,3

130

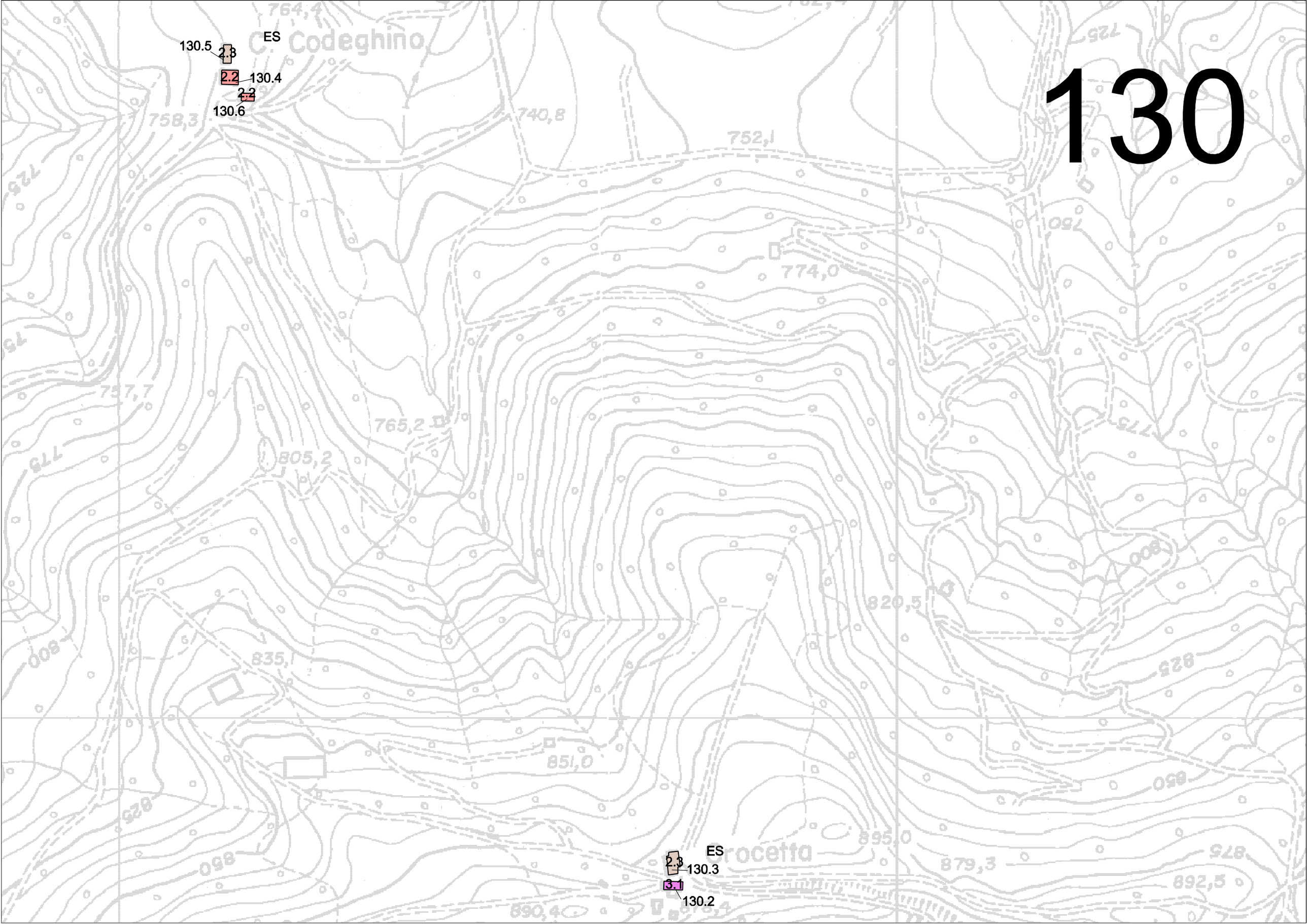

131

131.1
3.1
ES
131.2
3.1

131.6
3.1
ES
2.2
131.5

131.7
2.2
131.10
131.8
2.1
131.10.A
2.1
131.9
2.1
2.2
ES
131.11

131.13
2.2
ES
2.2
131.12

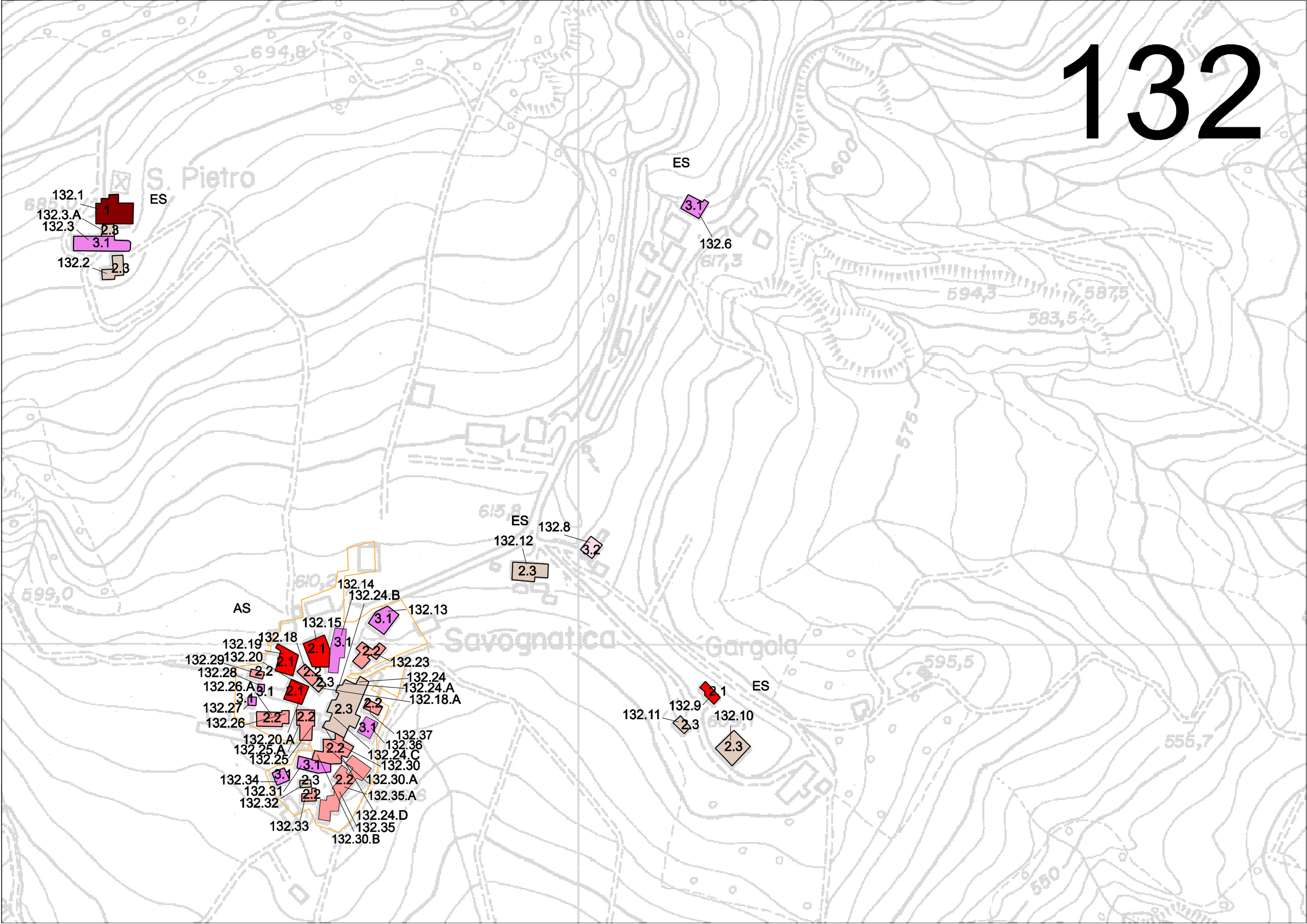
132
S. Pietro
Savognatica
Gargola
ES
AS
132.1
132.3.A
132.3
132.2
132.6
132.8
132.12
132.14
132.24.B
132.13
132.15
132.18
132.19
132.20
132.29
132.28
132.26.A
132.27
132.26
132.23
132.24
132.24.A
132.18.A
132.37
132.36
132.24.C
132.30
132.30.A
132.35.A
132.24.D
132.35
132.30.B
132.20.A
132.25.A
132.25
132.34
132.31
132.32
132.33
132.9
132.11
132.10
694,8
617,3
594,3
587,5
583,5
615,8
610,2
599,0
595,5
555,7
550
575
600

133

133.A1

133.A2

133.Z7

133.Z8

2.3

3.1

IS

133.Z1

133.Z2

2.1

2.3

133.1

IS

3.1

133.Z3

133.Z4

2.2

2.2

133.2

133.4

2.2

2.3

133.Z5.2

ES

133.Z5

2.1

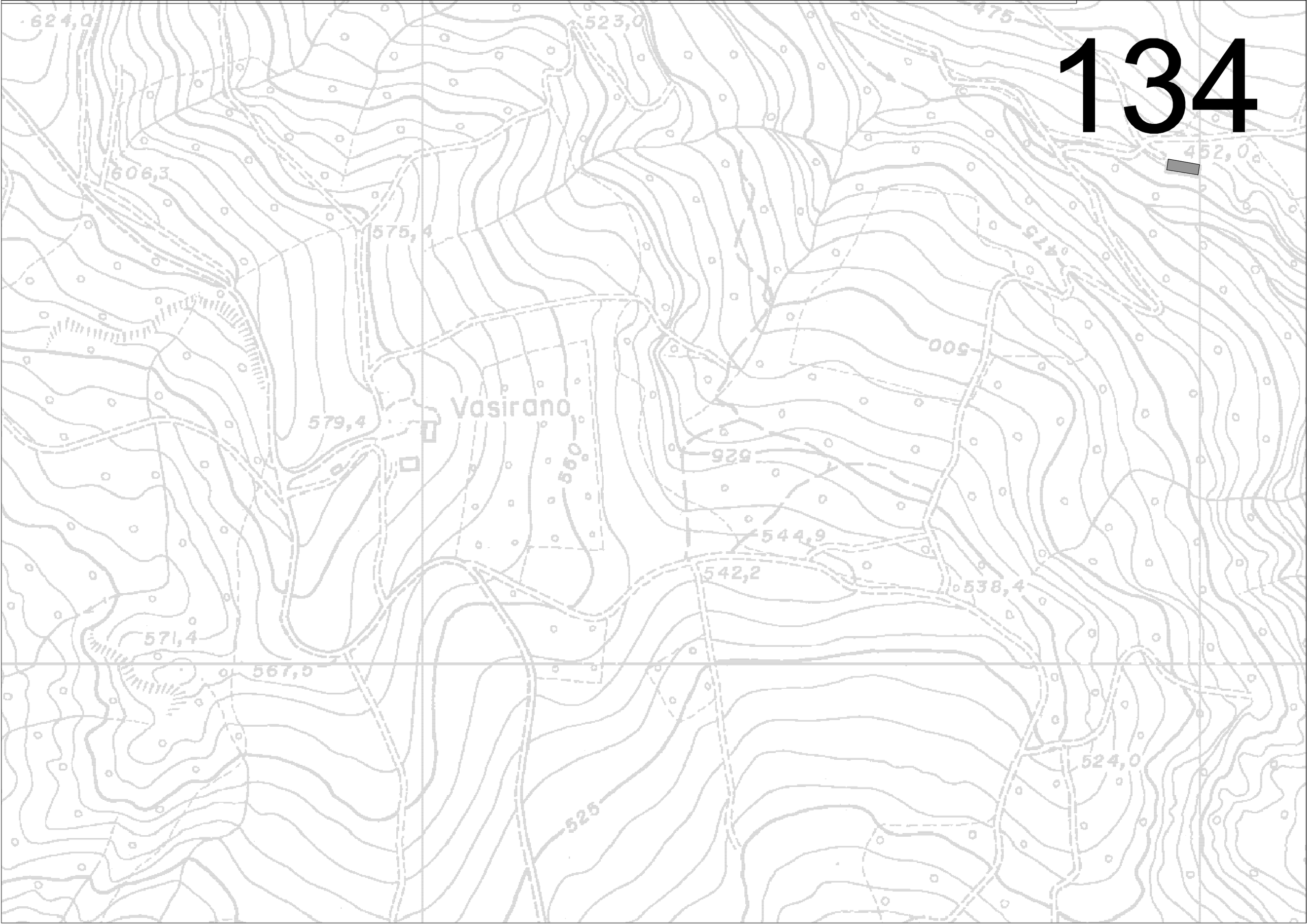
134
624,0
523,0
475
452,0
606,3
575,4
475
500
Vasirano
579,4
550
525
544,9
542,2
538,4
571,4
567,5
524,0
525

500
509,6
475
457,7
Quarello
415,4
450
464,6
Torrente
420,1
425
425
500
396,2

136

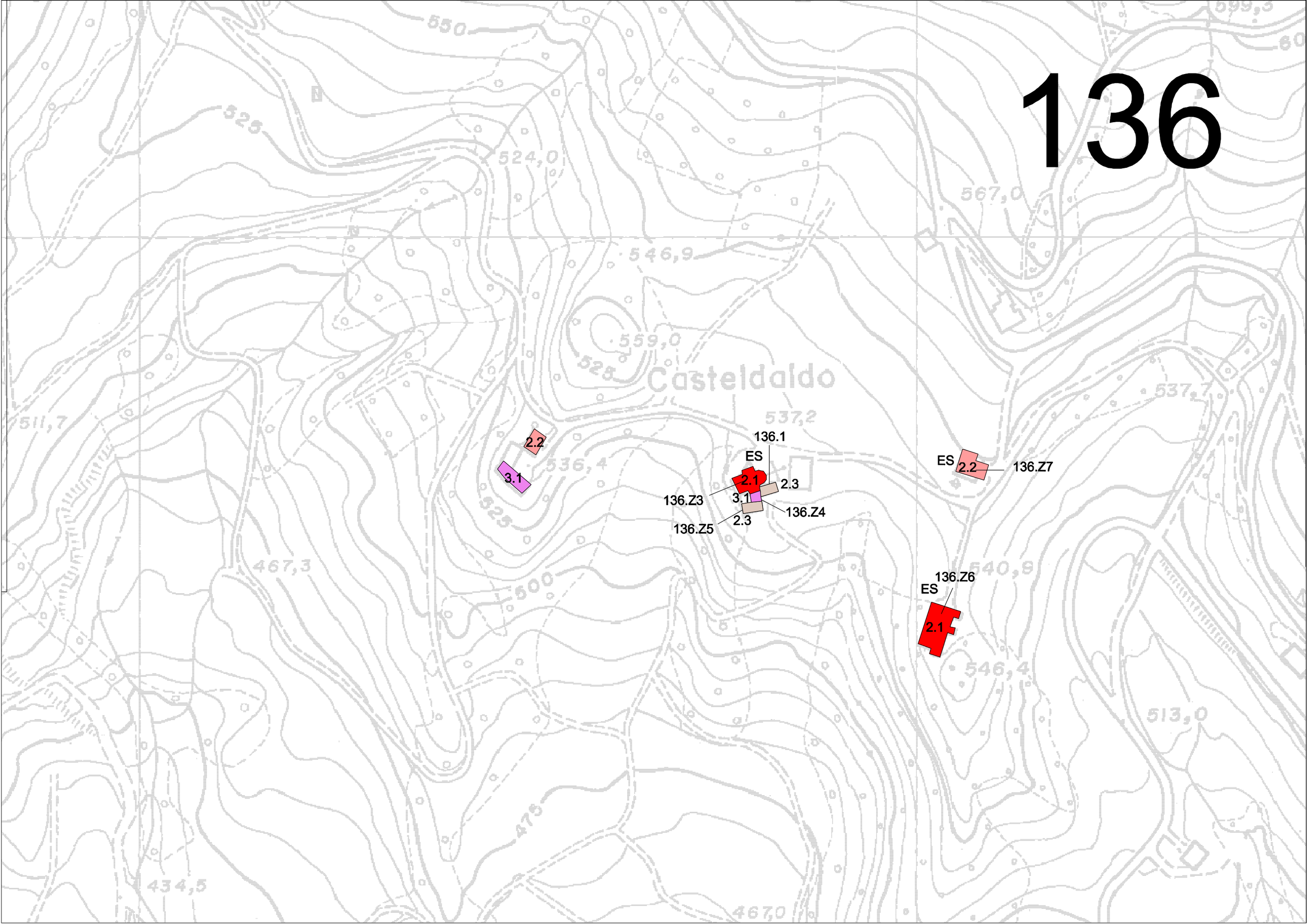
Casteldaldo
136.1
ES
2.1
2.3
3.1
136.Z3
136.Z4
136.Z5
2.3
2.2
3.1
ES
2.2
136.Z7
136.Z6
ES
2.1

137

137.Z23
ES
3.1
2.3
137.Z24
137.Z22

137.Z17
137.Z19
IS
137.Z16
3.1
2.1
2.2
3.1
137.Z21
2.3
2.2
137.80
137.Z18
137.79
137.Z20

2.2
3.1
137.87
137.Z25
ES

137.68.2
137.68.1
137.72
137.67
137.Z2
137.Z1
AS
137.Z3
3.1
3.1
2.2
2.2
2.3
2.2
2.3
2.2
137.68.3
137.Z7
137.Z9
137.Z8
137.73
137.74
137.Z10
137.Z12
137.76
137.75
137.Z11
137.Z15
137.78
3.1
2.2
137.Z13
2.2
3.1
3.1

137.B1
ES
137.B2

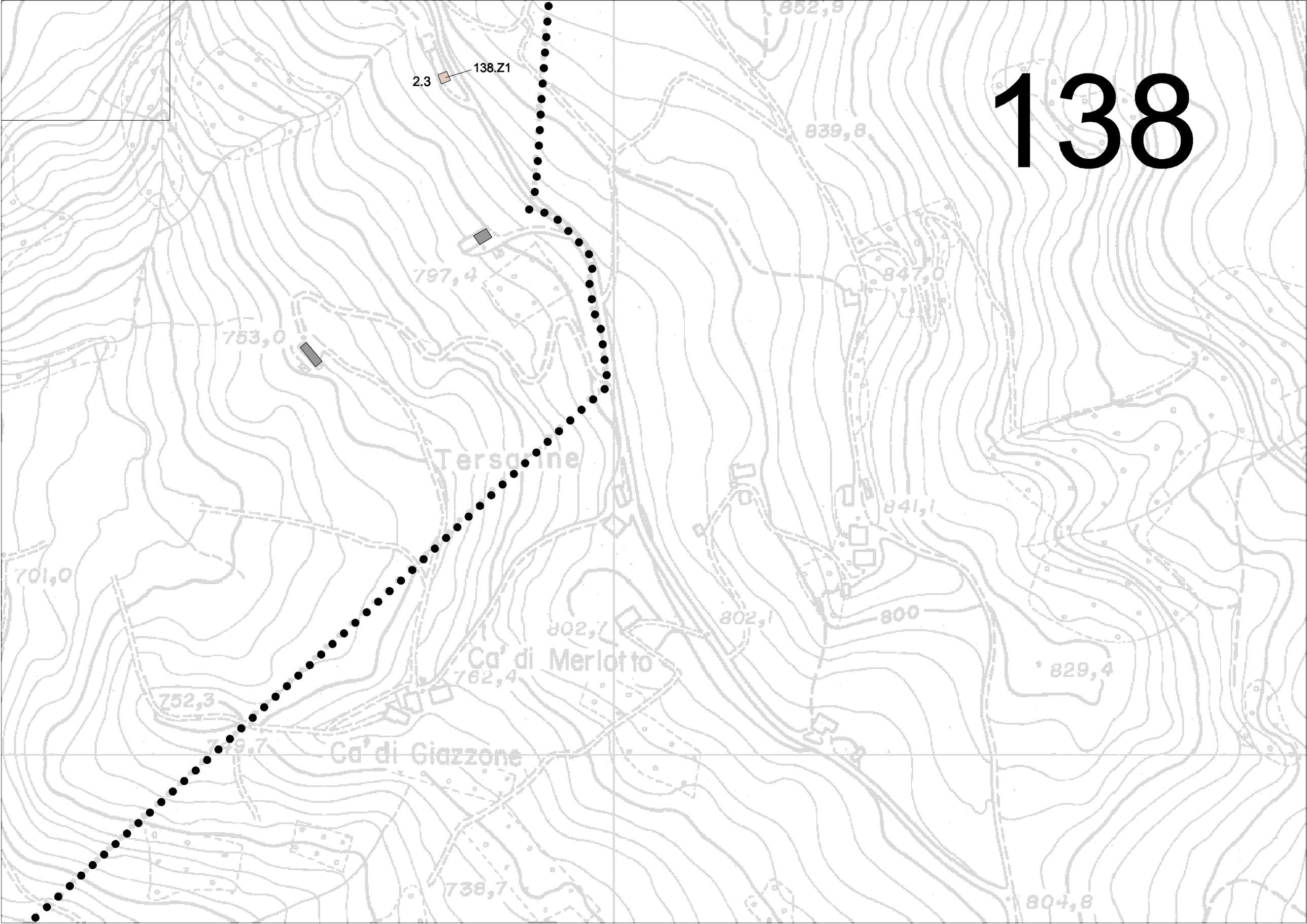
138
138.Z1
2.3
852,9
839,8
797,4
847,0
753,0
Tersarine
841,1
701,0
802,7
802,1
800
Ca' di Merlotto
762,4
829,4
752,3
749,7
Ca' di Giazzone
738,7
804,8

140

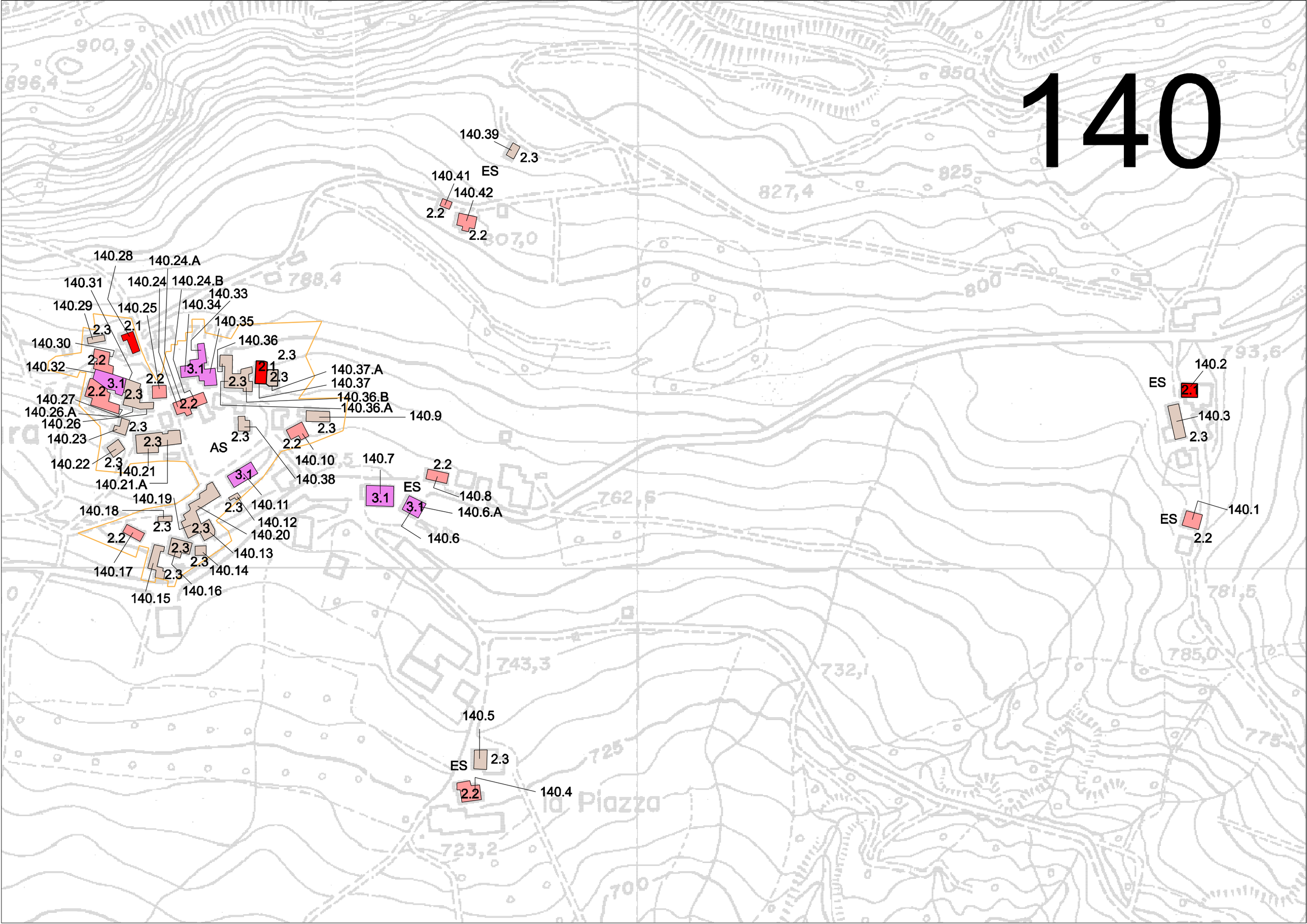
140.39
2.3
140.41
ES
140.42
2.2
2.2
140.28
140.24.A
140.31
140.24
140.24.B
140.33
140.29
140.25
140.34
140.35
2.3
2.1
140.30
140.36
2.2
2.3
140.32
3.1
2.1
2.3
140.37.A
2.2
3.1
2.3
140.37
2.2
2.3
140.27
140.36.B
2.2
140.26.A
140.36.A
140.9
140.26
2.3
2.3
2.2
140.23
2.3
2.3
AS
140.22
2.3
140.10
140.7
140.21
140.38
140.21.A
3.1
2.2
ES
140.19
140.8
140.18
2.3
140.11
3.1
140.6.A
2.3
2.3
140.12
140.6
2.2
140.20
2.3
2.3
140.13
140.17
2.3
140.14
140.15
140.16
140.5
ES
2.3
2.2
140.4
la Piazza
140.2
ES
2.1
140.3
2.3
ES
140.1
2.2

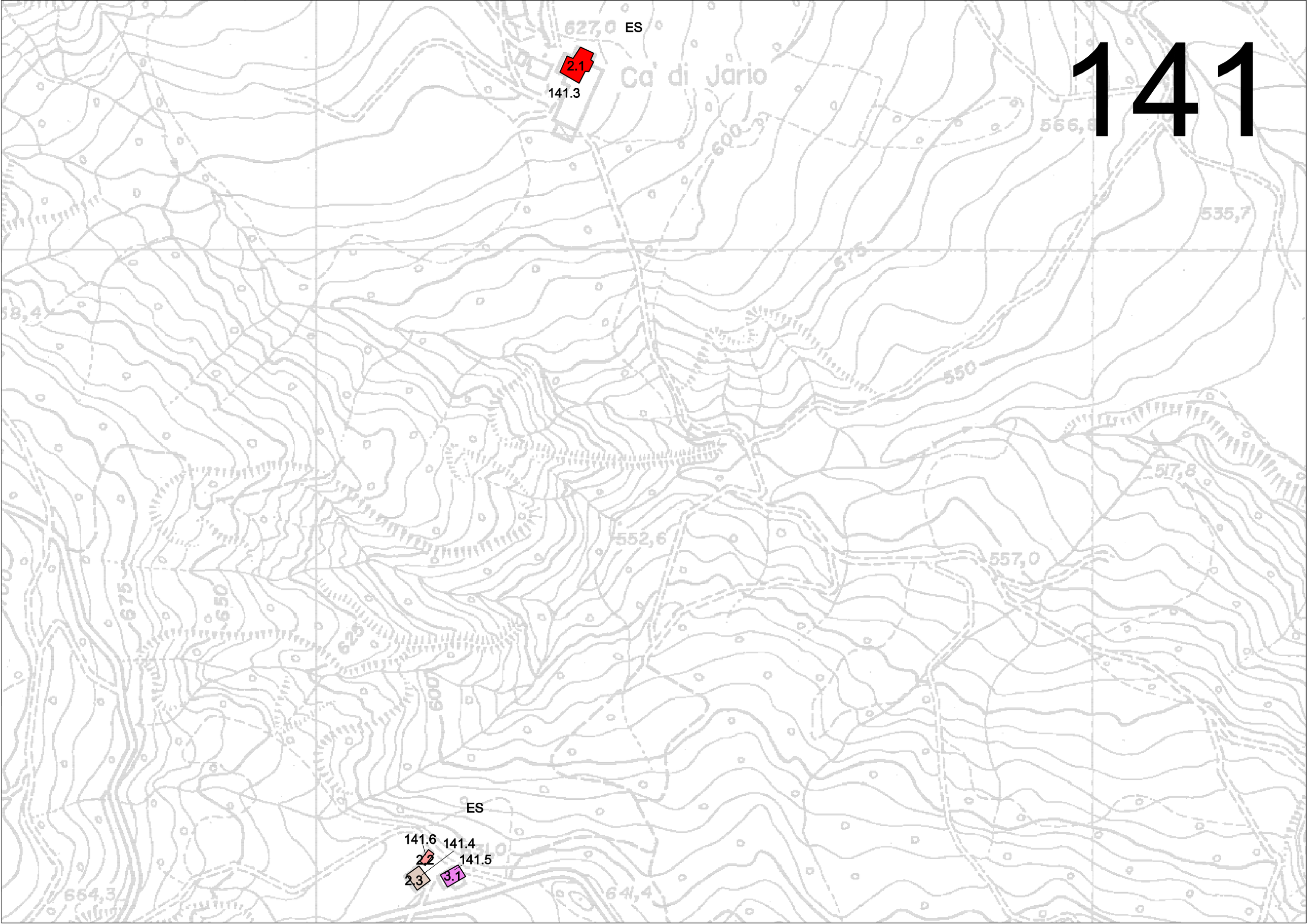
141
ES
2.1
141.3
Ca' di Jario
627,0
566,8
535,7
600
575
550
517,8
552,6
557,0
675
650
625
600
ES
141.6
141.4
2.2
141.5
2.3
3.1
664,3
641,4

142

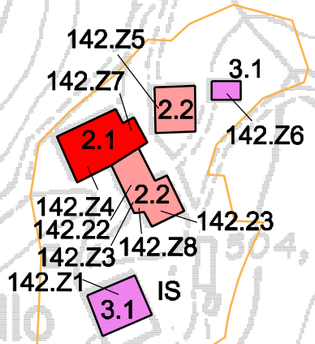
142.Z5
142.Z7
3.1
2.2
142.Z6
2.1
2.2
142.Z4
142.23
142.22
142.Z8
142.Z3
142.Z1
IS
3.1

143

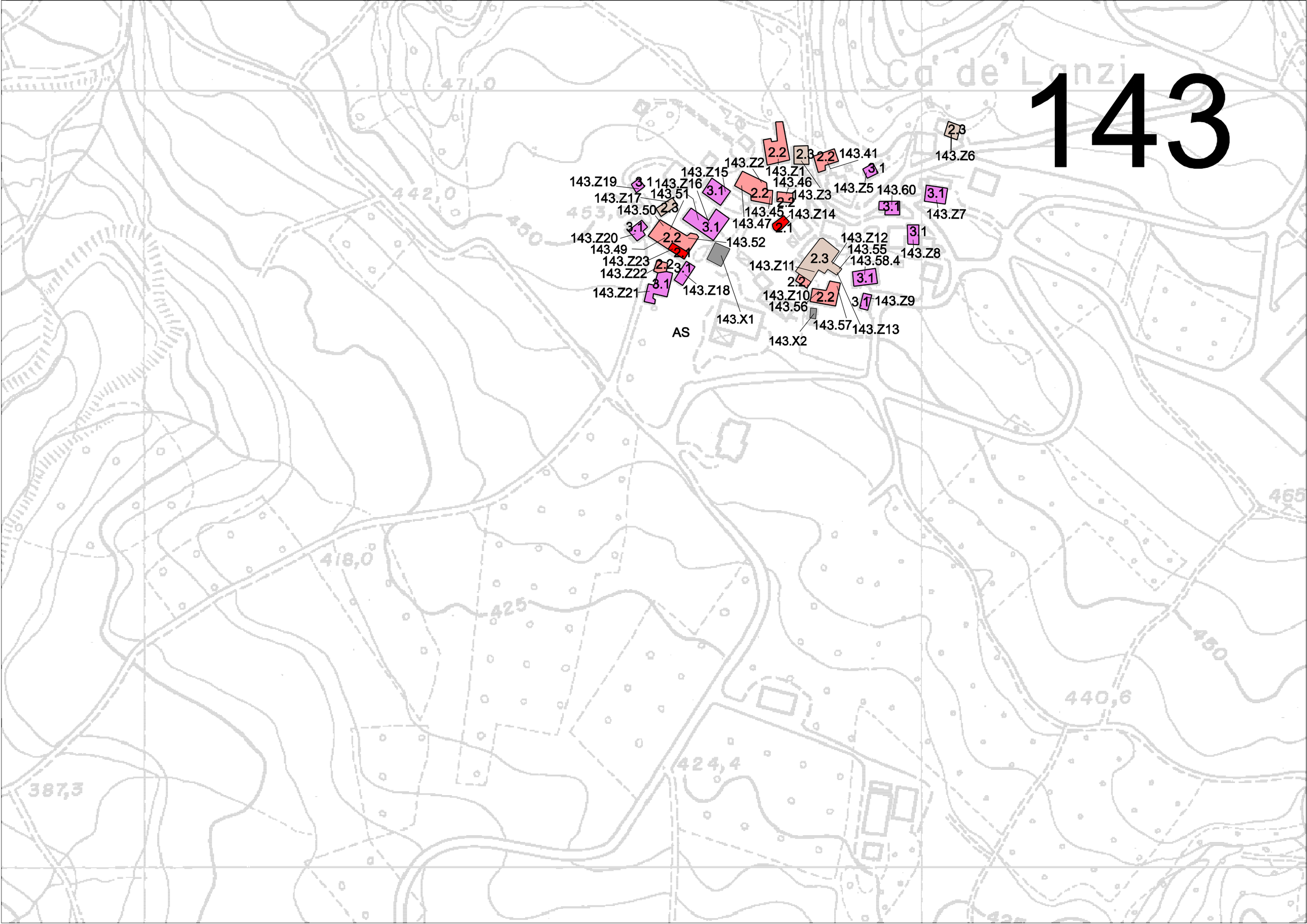

Ca' de' Lanzi
471,0
442,0
453,0
450
418,0
425
424,4
440,6
465
387,3
143.Z19
143.Z17
143.50
143.Z20
143.49
143.Z23
143.Z22
143.Z21
143.Z16
143.51
143.Z15
143.Z2
143.Z1
143.46
143.Z3
143.45
143.Z14
143.47
143.52
143.Z18
143.X1
143.41
143.Z5
143.60
143.Z6
143.Z7
143.Z8
143.Z12
143.55
143.58.4
143.Z11
143.Z10
143.56
143.57
143.Z13
143.Z9
143.X2
AS

144

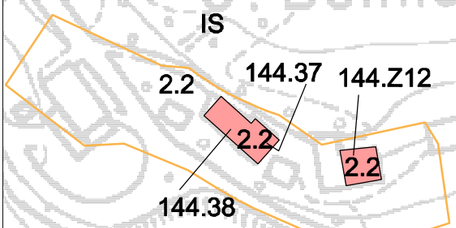
IS
2.2
144.37
144.Z12
2.2
2.2
144.38

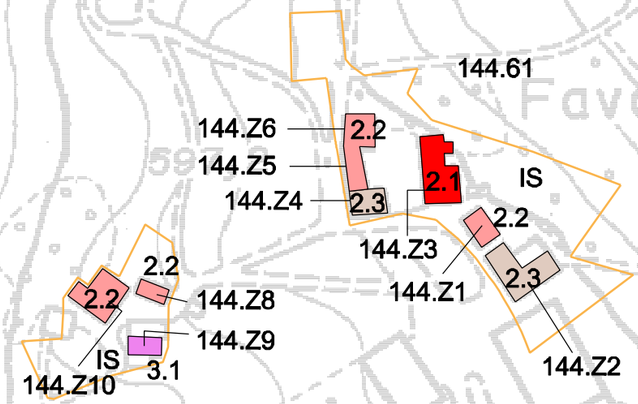
144.61
144.Z6
144.Z5
144.Z4
2.2
2.3
2.1
IS
2.2
144.Z3
144.Z1
2.3
144.Z2
2.2
2.2
144.Z8
144.Z9
IS
144.Z10
3.1

145

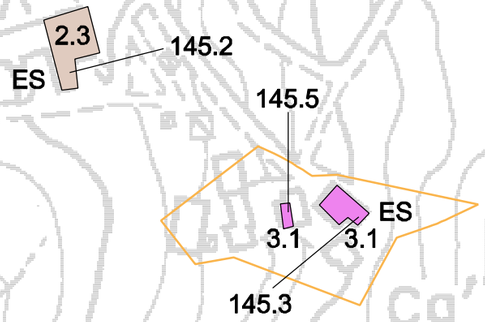

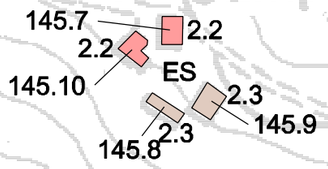

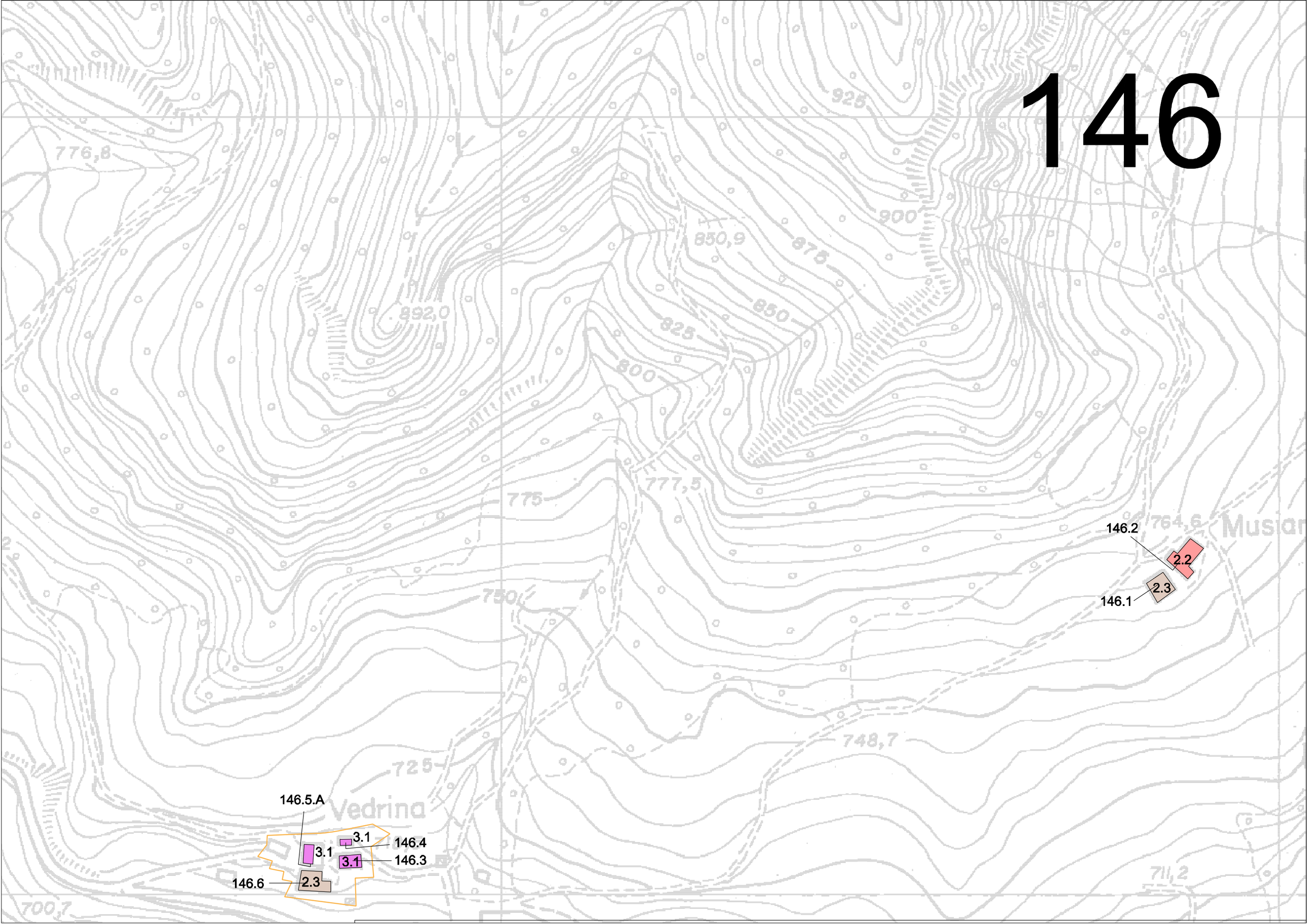
146
146.2
2.2
2.3
146.1
146.5.A
3.1
3.1
3.1
146.4
146.3
146.6
2.3
Vedrina
Musian
776,8
892,0
850,9
925
900
875
850
825
800
777,5
775
750
725
748,7
764,6
711,2
700,7

147

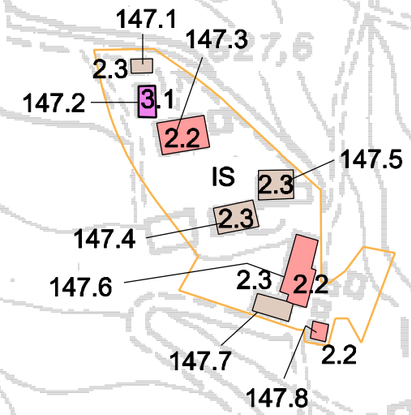
147.1
147.3
2.3
147.2
3.1
2.2
IS
147.5
2.3
2.3
147.4
147.6
2.3
2.2
147.7
2.2
147.8

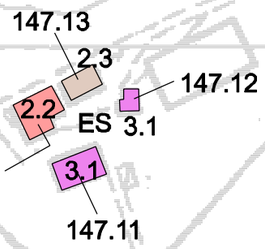
147.13
2.3
147.12
2.2
ES
3.1
147.10
3.1
147.11

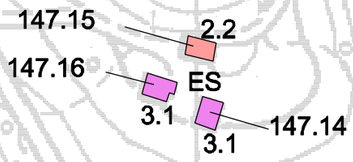
147.15
2.2
147.16
ES
3.1
3.1
147.14

148

ES

3.1

148.4

C. Borghi

682,1

675

690,7

690

658,2

616,4

Ca' Mino

600

619,7

3.1

148.2

ES

3.1

148.1

660,70

656,7

625

3.1

148.13

3.1

148.15

3.1

148.12

IS

3.1

3.1

148.5

623,7

2.2

148.10

628,0

575

601,7

3.1

148.3

Tapognana

3.1

626,7

550

566,5

553,4

149

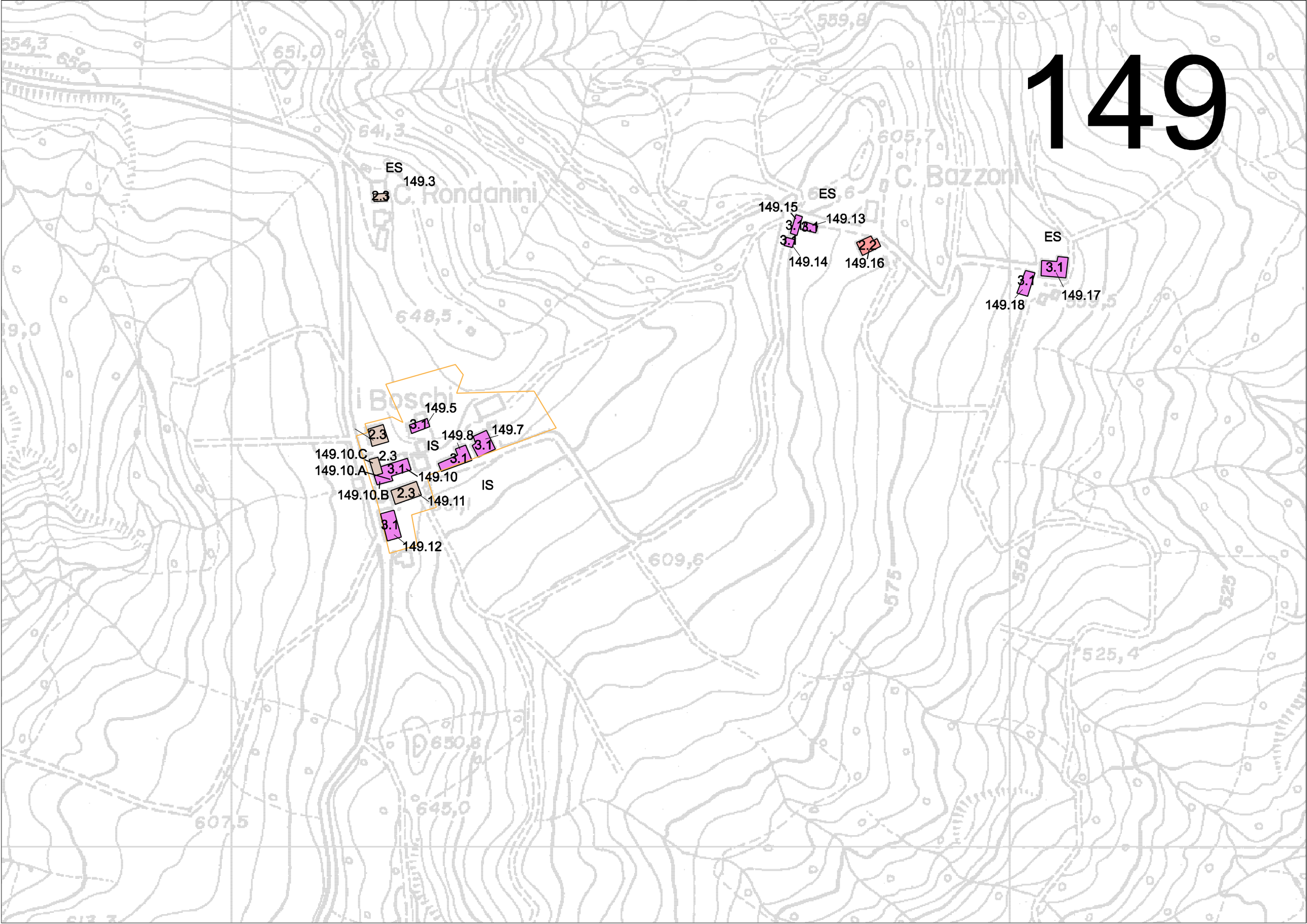
ES
149.3
2.3
C. Rondanini
ES
149.15
149.13
3.1
3.1
149.14
2.2
149.16
C. Bazzoni
ES
3.1
3.1
149.18
149.17
i Boschi
149.5
3.1
2.3
149.8
149.7
IS
3.1
3.1
149.10.C
2.3
149.10.A
3.1
149.10
IS
149.10.B
2.3
149.11
3.1
149.12
650,8
645,0
607,5
609,6
575
550
525
525,4

150

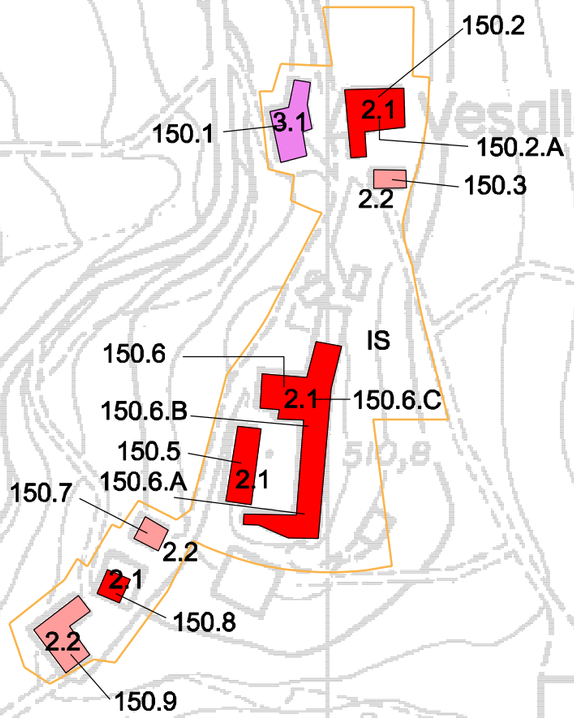
150.2
150.1
3.1
2.1
150.2.A
2.2
150.3
IS
150.6
2.1
150.6.C
150.6.B
150.5
2.1
150.6.A
150.7
2.2
2.1
150.8
2.2
150.9

151

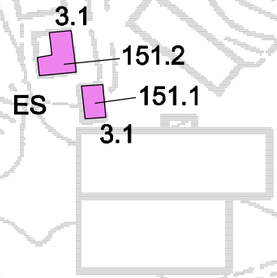

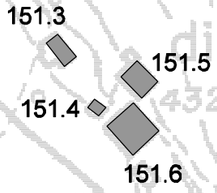

152

2.3
2.2
152.11
152.10
ES

Le Masere

552,6

640,9

682,1

152.4
152.7
2.3
2.3
2.2
152.5
152.6
2.1
2.3
ES
152.8

Ca' de' Merli

650

3.1
152.2
152.3
3.1
ES

625,9

625

538,7

529,6

600

153

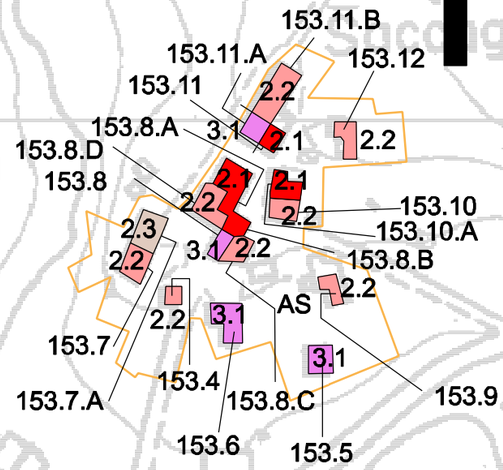
153.11.B
153.11.A
153.12
153.11
2.2
153.8.A
3.1
2.1
2.2
153.8.D
153.8
2.1
2.1
2.2
2.2
153.10
153.10.A
2.3
2.2
3.1
2.2
153.8.B
2.2
AS
2.2
3.1
153.7
3.1
153.4
153.7.A
153.8.C
153.9
153.6
153.5

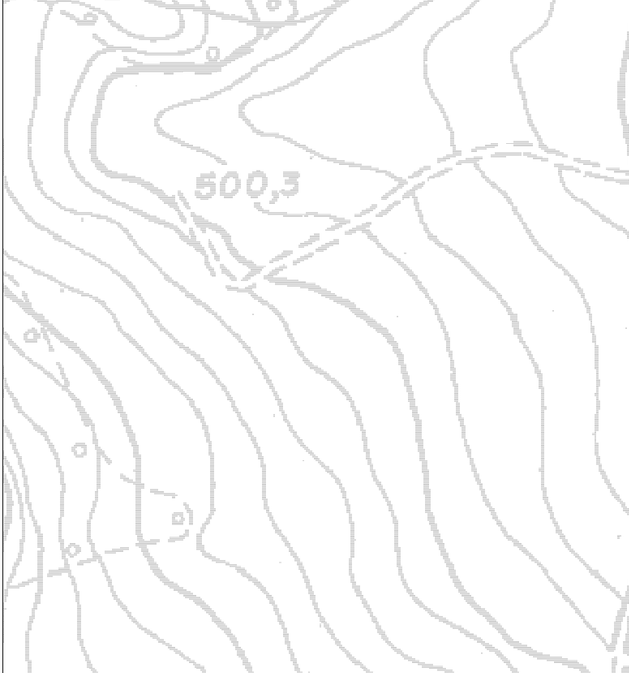
153.3
2.3
ES

154

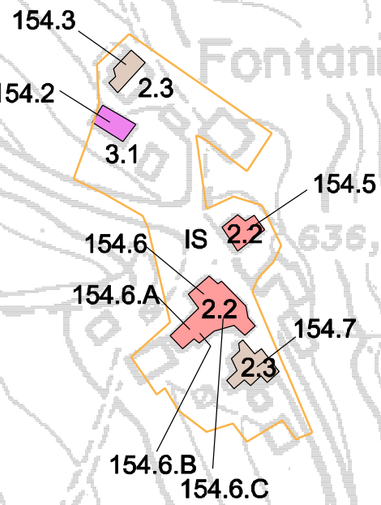
154.3
2.3
154.2
3.1
154.5
IS
2.2
154.6
154.6.A
2.2
154.7
2.3
154.6.B
154.6.C

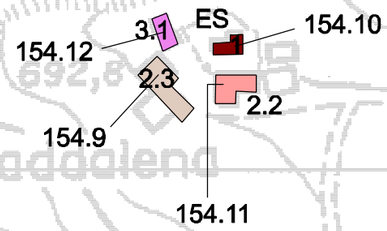
3.1
ES
154.10
154.12
2.3
2.2
154.9
154.11

155

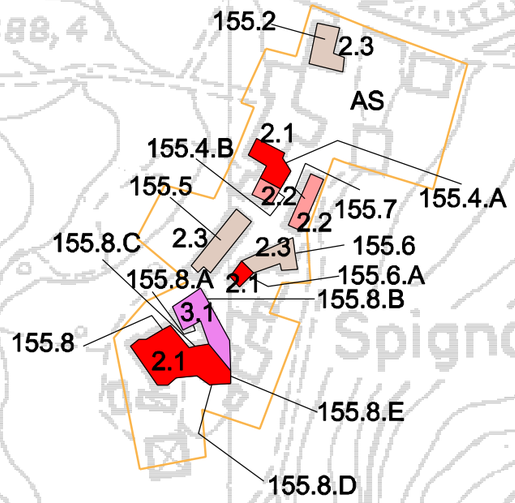
155.2
2.3
AS
2.1
155.4.B
155.5
2.2
155.7
155.4.A
2.2
155.8.C
2.3
2.3
155.6
155.8.A
2.1
155.6.A
155.8.B
3.1
155.8
2.1
155.8.E
155.8.D

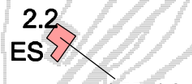
2.2
ES
155.14

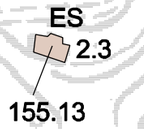
ES
2.3
155.13

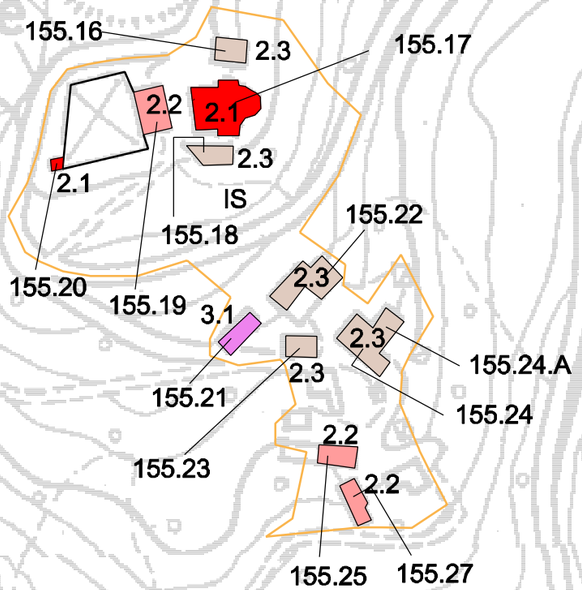
155.16
2.3
155.17
2.2
2.1
2.1
2.3
IS
155.18
155.22
155.20
155.19
2.3
3.1
2.3
155.24.A
2.3
155.21
155.24
2.2
155.23
2.2
155.25
155.27

156

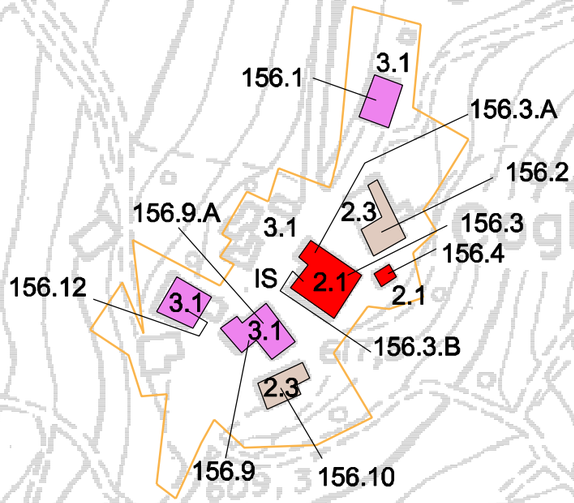
156.1
3.1
156.3.A
156.2
156.9.A
3.1
2.3
156.3
156.4
156.12
IS
2.1
2.1
3.1
3.1
156.3.B
2.3
156.9
156.10

157

157.6

157.5

157.4

157.3

C. Palmone

481,2

475

450

425

400

416,8

427,2

470,7

P.GIO

SPAZZATA

461,8

489,0

458,6

447,6

Poiatica

419,8

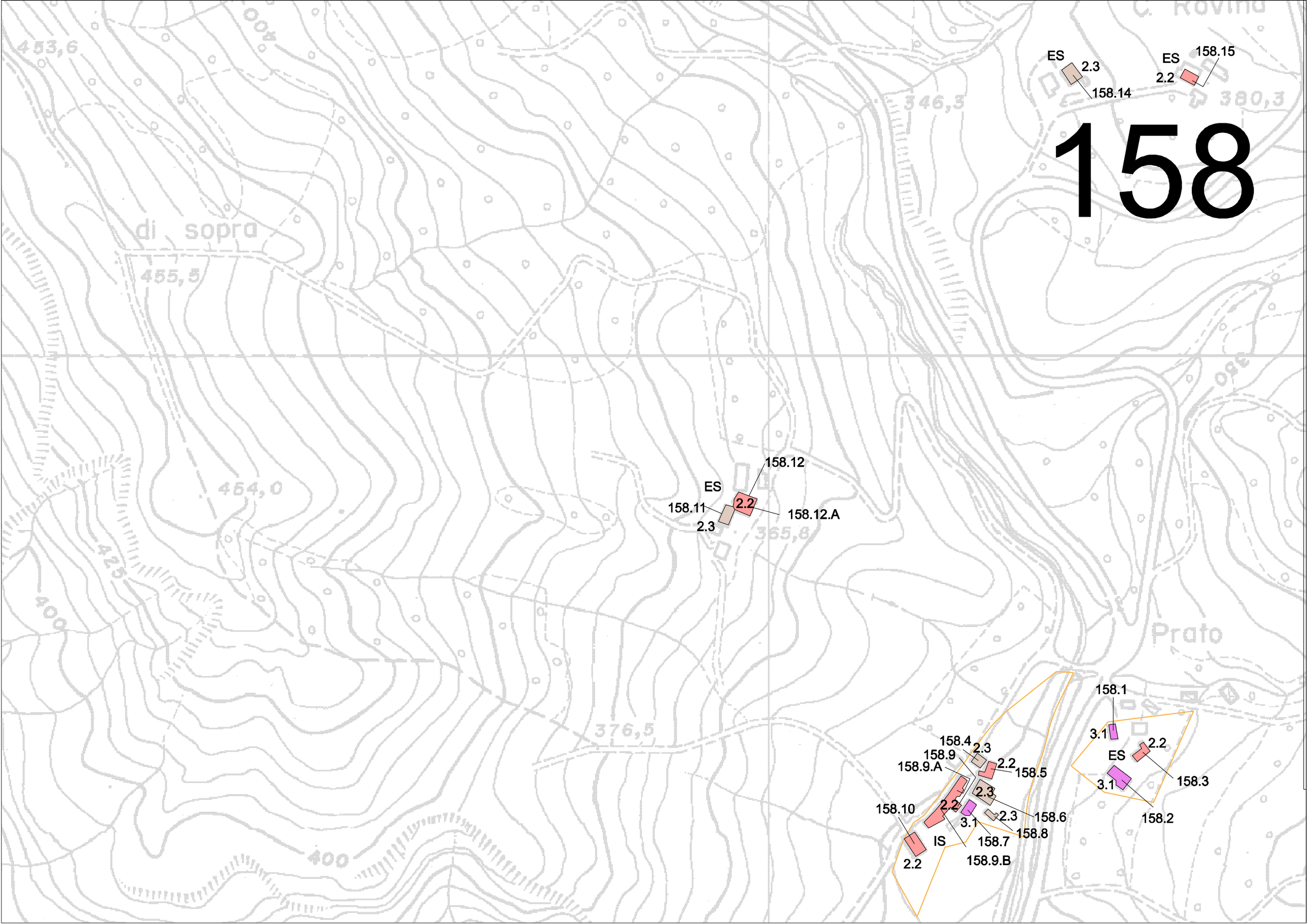

158
ES
2.3
158.14
ES
2.2
158.15
453,6
400
346,3
380,3
di sopra
455,5
454,0
425
400
365,8
376,5
400
Prato
158.12
ES
2.2
158.11
2.3
158.12.A
158.1
3.1
2.2
ES
158.3
3.1
158.2
158.4
2.3
158.9
2.2
158.9.A
158.5
2.3
158.10
2.2
2.3
158.6
3.1
158.8
IS
158.7
2.2
158.9.B

159

159.2.A
159.2.B
159.2
2.2
2.1
159.5
2.1
1
IS
2.1
159.5.A
159.24
2.1
2.2
3.1
ES
159.7
159.6
159.9
1
ES
159.12
159.14
159.18
2.2
2.1
2.2
3.1
IS
159.13
3.1
159.17
159.22
ES
2.3
3.1
159.21
3.1
159.23

160

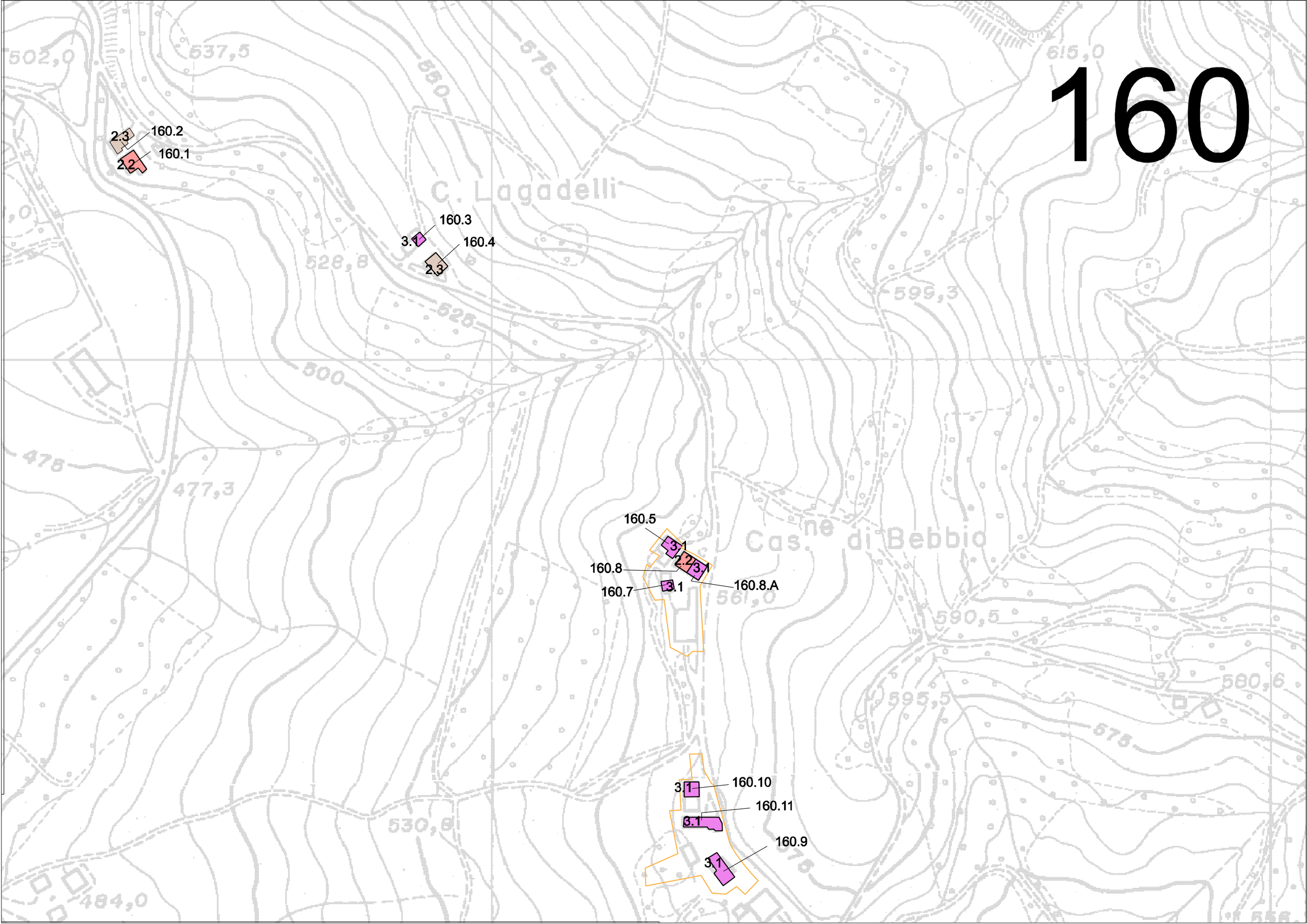
160.2
2.3
160.1
2.2
160.3
3.1
160.4
2.3
160.5
3.1
2.2
3.1
160.8
160.7
3.1
160.8.A
3.1
160.10
160.11
3.1
160.9
3.1
C. Lagadelli
Cas. ne di Bebbio
502,0
637,5
550
575
615,0
528,8
525
599,3
500
478
477,3
561,0
590,5
595,5
580,6
575
530,8
484,0

161

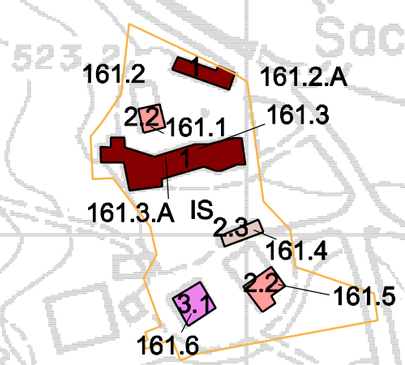

555,7
C. Ranella
535,7
550
525
500
475
476,0
505,0
625
650
508,0
570,4
C. Tosi
552,0
616,0
612,4

163

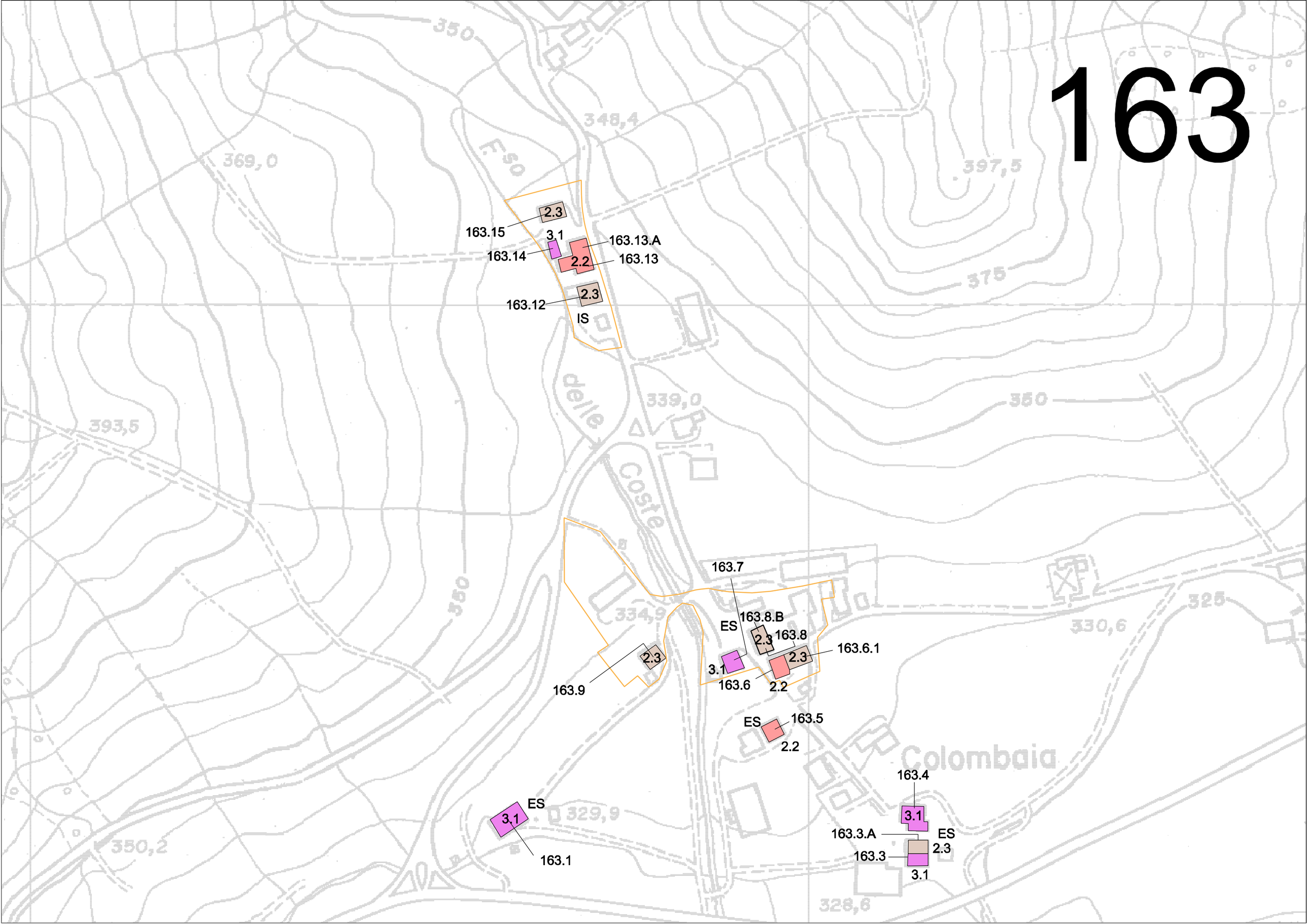
350
348,4
369,0
F.so
397,5
375
2.3
163.15
3.1
163.13.A
163.14
2.2
163.13
2.3
163.12
IS
delle
339,0
350
393,5
Coste
163.7
334,9
ES
163.8.B
2.3
163.8
163.6.1
2.3
3.1
163.6
2.2
163.9
2.3
ES
163.5
2.2
Colombaia
163.4
3.1
163.3.A
ES
2.3
163.3
3.1
ES
3.1
163.1
329,9
350,2
328,6
330,6
325

164

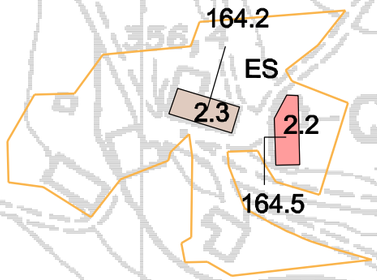
164.2
ES
2.3
2.2
164.5

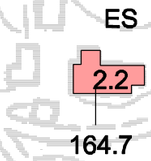
ES
2.2
164.7

330,6
400
395,1
404,0
375
Quercioli
373,0
329,0
350
Rio
Torbido
325
FIUME
317,5
381,9
351,0
325

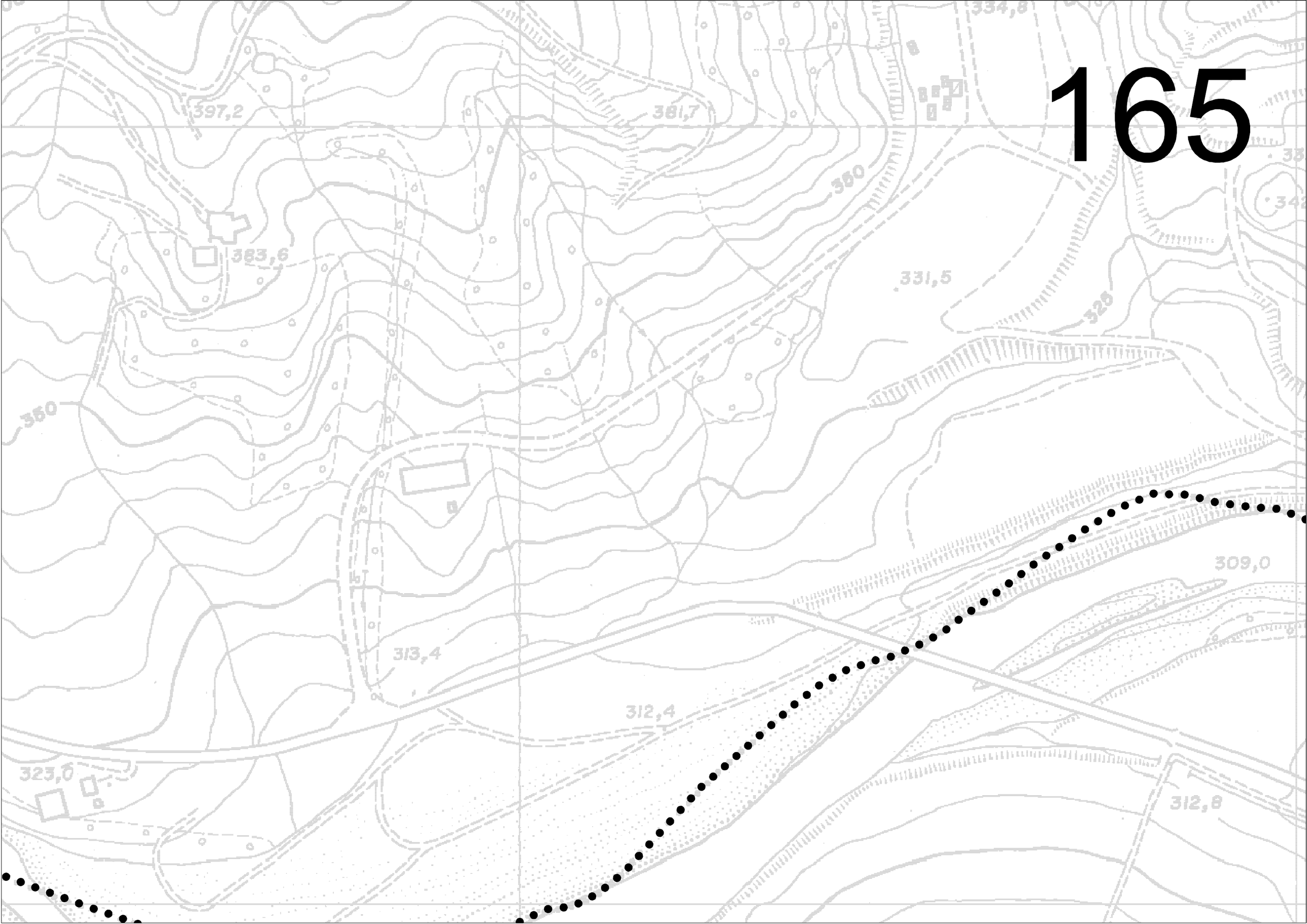
397,2
381,7
334,8
383,6
360
331,5
325
360
313,4
312,4
309,0
323,0
312,8

166

166.3 3.1

ES 3.1 166.2

3.1

166.4

167

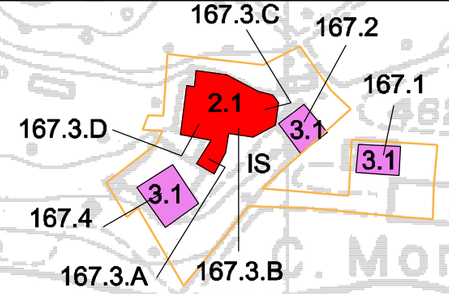
167.3.C
167.2
167.1
2.1
3.1
167.3.D
IS
3.1
167.4
167.3.A
167.3.B


ES
2.2
167.7
167.6
ES
2.3
167.5
2.3

168

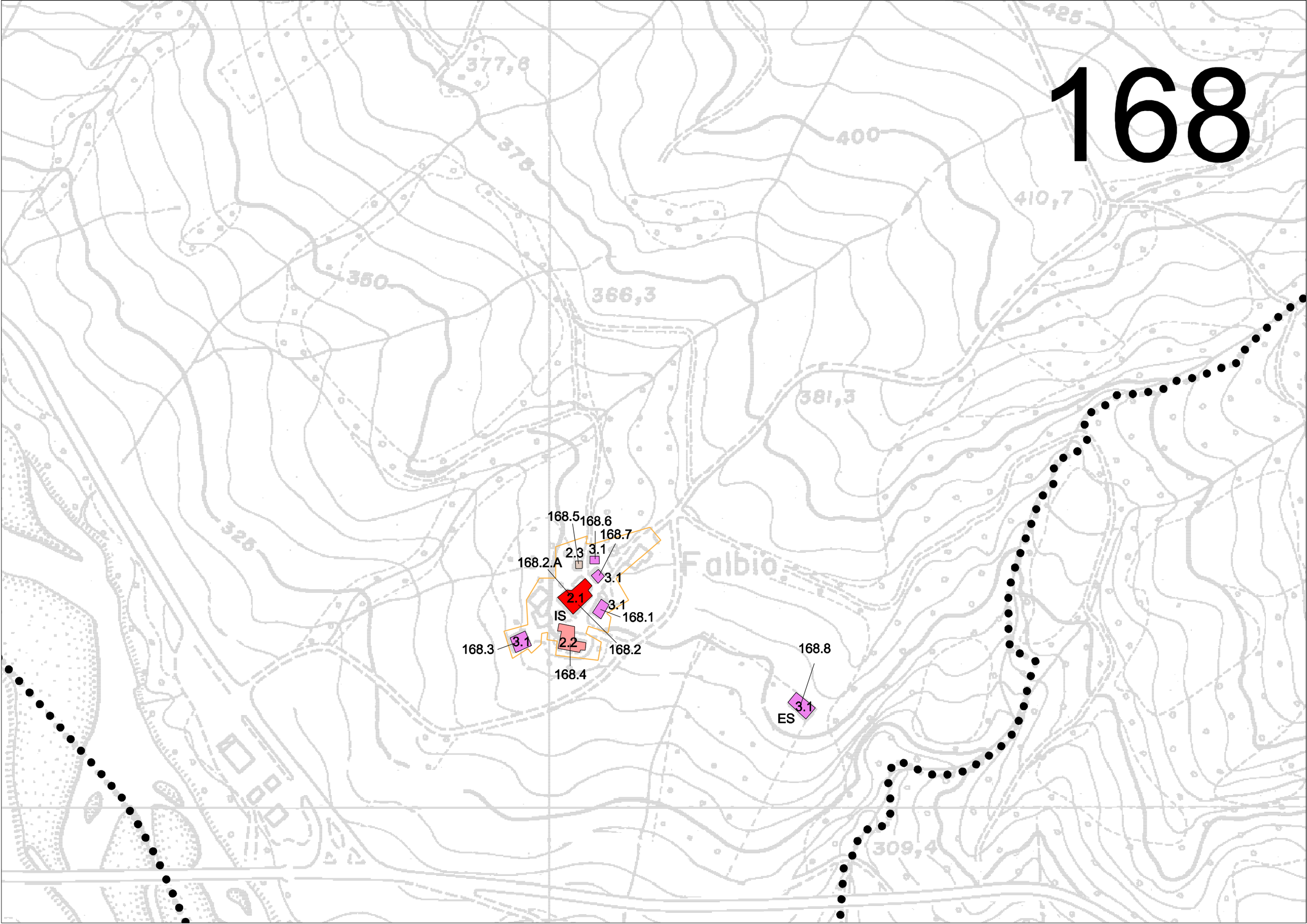
377,6
376
400
425
410,7
360
366,3
381,3
320
309,4
Falbio
168.5
168.6
168.7
2.3
3.1
168.2.A
3.1
2.1
3.1
168.1
IS
168.3
3.1
2.2
168.2
168.4
168.8
3.1
ES

169

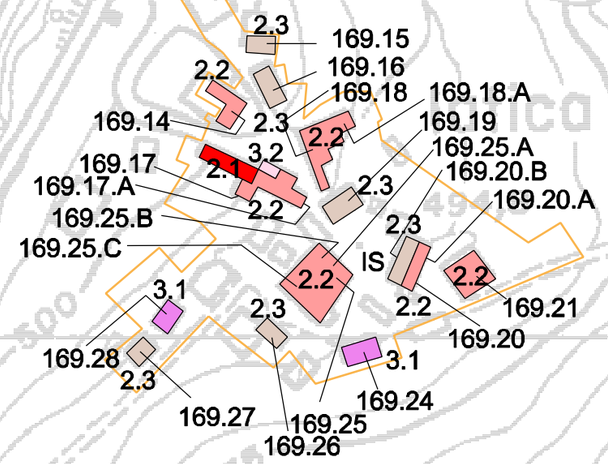
2.3
169.15
2.2
169.16
169.18
169.18.A
169.14
2.3
2.2
169.19
169.25.A
3.2
169.17
2.1
169.20.B
2.3
169.17.A
169.20.A
2.2
169.25.B
2.3
169.25.C
IS
2.2
2.2
3.1
2.3
2.2
169.21
169.20
169.28
3.1
2.3
169.24
169.27
169.25
169.26


ES
2.2
169.1

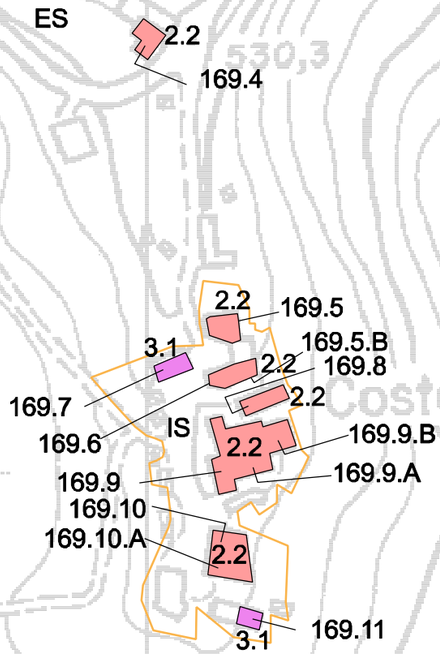
ES
2.2
169.4
2.2
169.5
3.1
169.5.B
2.2
169.8
2.2
169.7
IS
169.6
2.2
169.9.B
169.9
169.9.A
169.10
169.10.A
2.2
3.1
169.11

170

Valadina

ES
2.3
170.3

M. DELLA LEGNA

ES
170.1
2.2

171

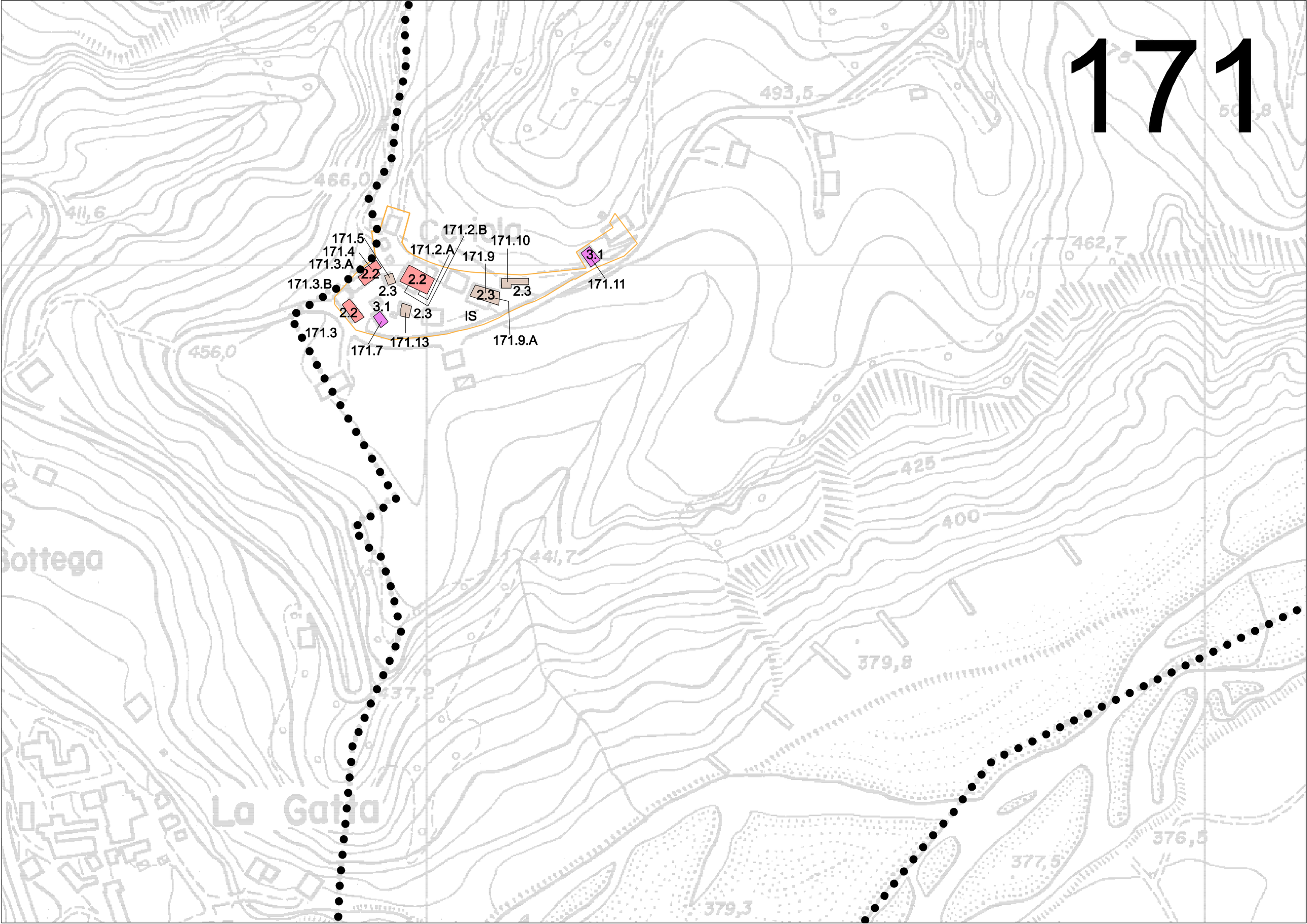
171.5
171.4
171.3.A
171.3.B
171.3
171.7
171.13
171.2.B
171.2.A
171.9
171.10
171.9.A
171.11
2.2
2.3
3.1
IS
493,5
466,0
411,6
456,0
462,7
425
400
441,7
437,2
379,8
379,3
377,5
376,5
Bottega
La Gata

172

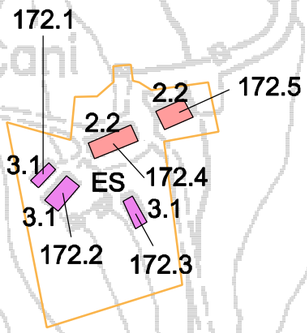
172.1
2.2
172.5
2.2
3.1
ES
172.4
3.1
3.1
172.2
172.3

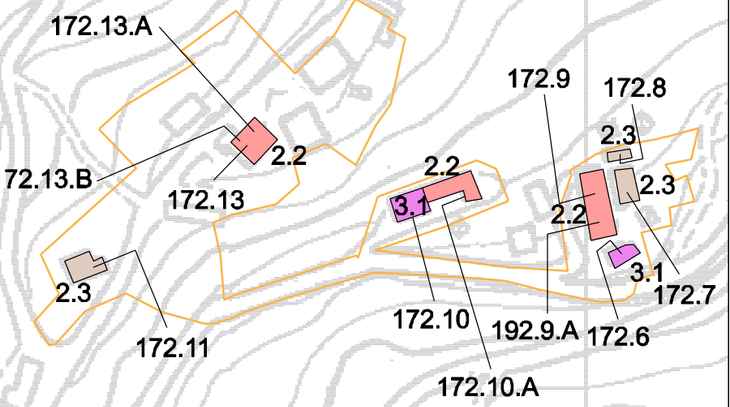
172.13.A
2.2
172.13.B
172.13
2.2
3.1
172.9
172.8
2.3
2.3
2.2
3.1
172.7
2.3
172.10
192.9.A
172.6
172.11
172.10.A

173

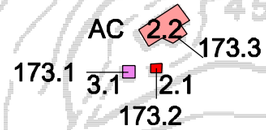

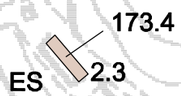

174

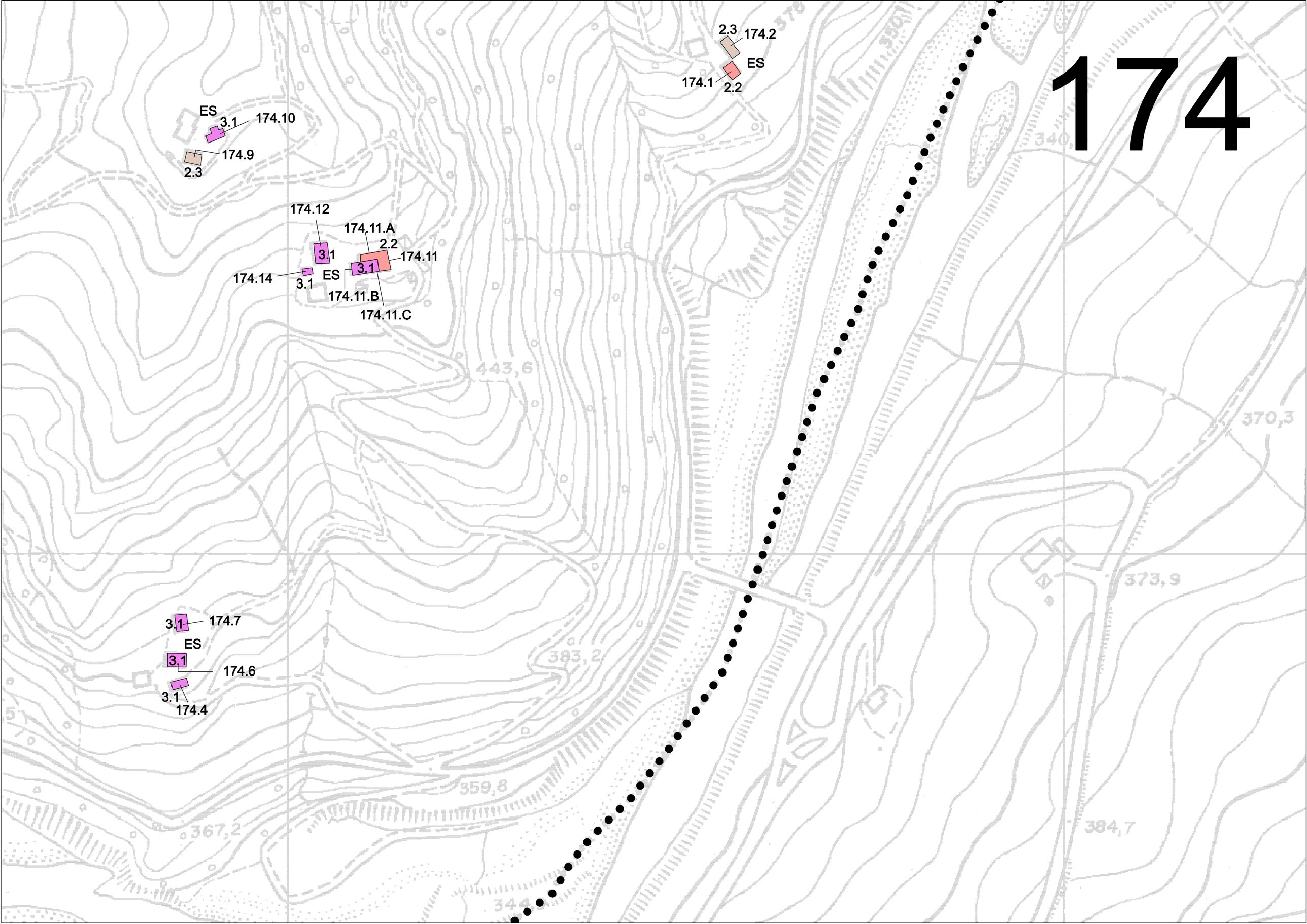
2.3
174.2
ES
174.1
2.2
ES
3.1
174.10
174.9
2.3
174.12
174.11.A
2.2
3.1
174.11
174.14
3.1
ES
174.11.B
174.11.C
3.1
174.7
ES
3.1
174.6
3.1
174.4
443,6
359,8
367,2
383,2
344
373,9
384,7
370,3

175

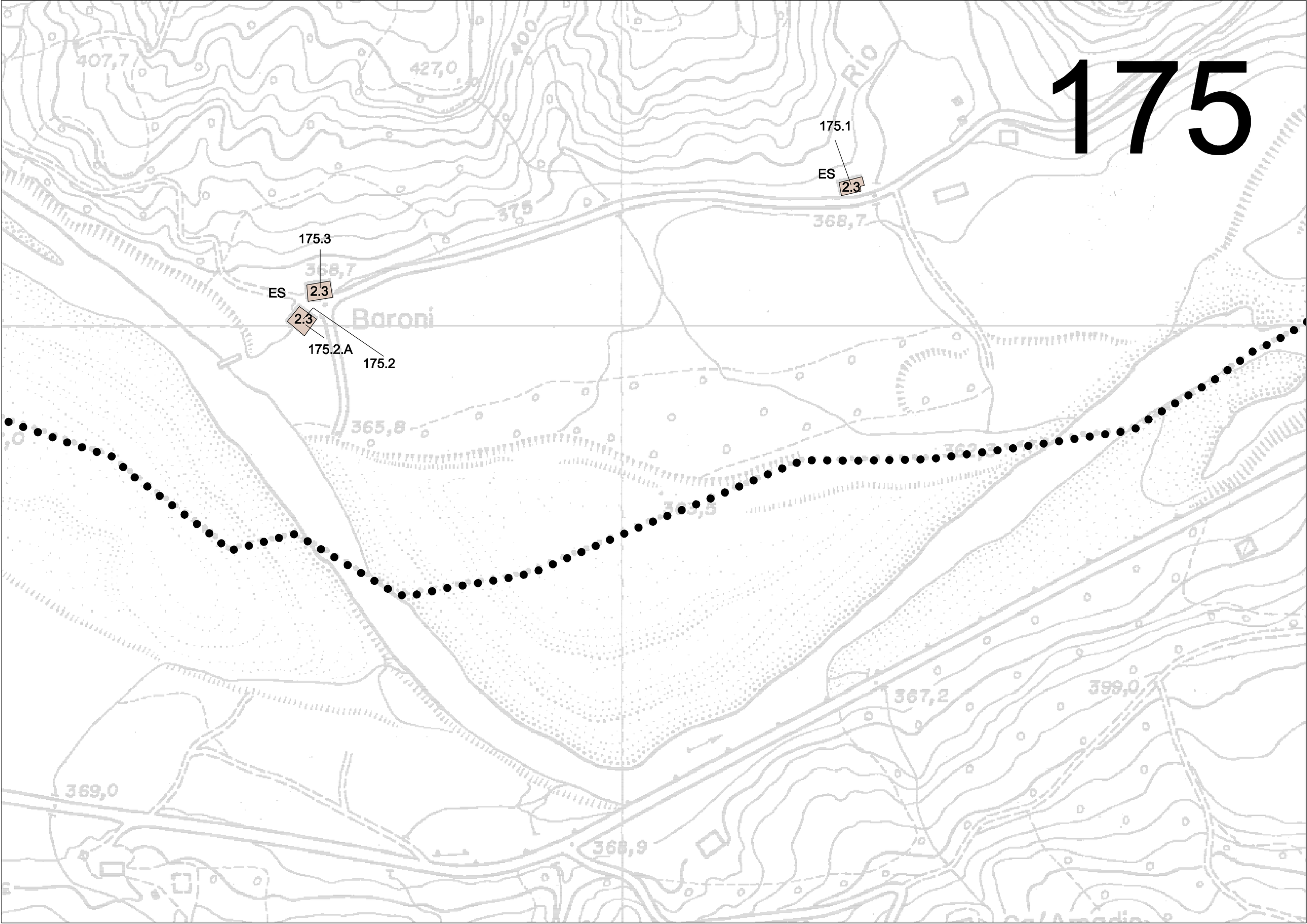
175.1
ES
2.3
175.3
ES
2.3
2.3
175.2.A
175.2
Baroni
RIO
407,7
427,0
400
375
368,7
368,7
365,8
369,0
368,9
367,2
399,0